

M.P.....

L. & S.—53

please

L. & S. 12/2 SUB 3/34

SURVEY ORDER No.

112/2001

BK. 1290 of 83

In the Ward of MONSERRAT

SURVEY OFFICE,

JULY 6th 192001

To

MR. GANESH DATH RAMCHARITAR TTLS.
Land Surveyor

The application for the undermentioned parcel of Land having been approved, I request you to set out the Boundaries, by a Traverse Survey, and according to the Land Surveyors Rules, 1935.

Names of Petitioner and Residence	ACREAGE			Boundaries
	A.	R.	P.	
SURVEY OF A PARCEL OF LAND SITUATED AT LOT 34 SAN FRANCISCO LAND SETTLEMENT FOR A STANDARD AGRICULTURAL LEASE FOR BENJAMIN DE LA ROSA.				N. S. E. W.

Road to be reserved to provide access to

[Signature]
Director of Surveys

CERTIFICATES

I certify that I checked the steel tape used on theStandard on the..... day of..... and that I verified the compass used on the..... day of on the Port-of-Spain Referring Mark.

Land Surveyor

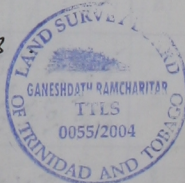
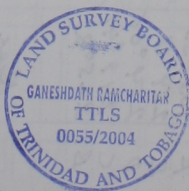
I certify that I ran all the lines charged for myself and strictly observed Rule 10 and that 14 pillars and 14 irons were placed by me on the survey.

Pillars were taken at

Ganeshdath Ramcharitar

Land Surveyor

6/8/03

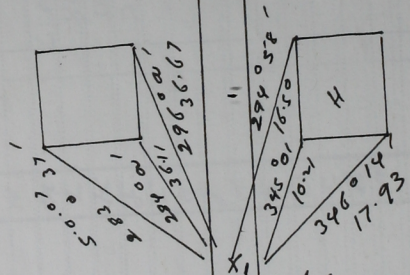


Survey Order No. 112/2001

Cadastral sheet 404/11
Ward of Man & Serrit
County of Caon

FIELD NOTES

(1) (2)



X1 nadat
62.19

Lene

Tire

X 75° 05'
X nadat.
7.73

120 D 132° 07'

Bearings are Cassini based on solar obs.
DIST. in metres Suny 14th May 2001
to be leased to Benjamin De La Rosa
Vide plan K 548