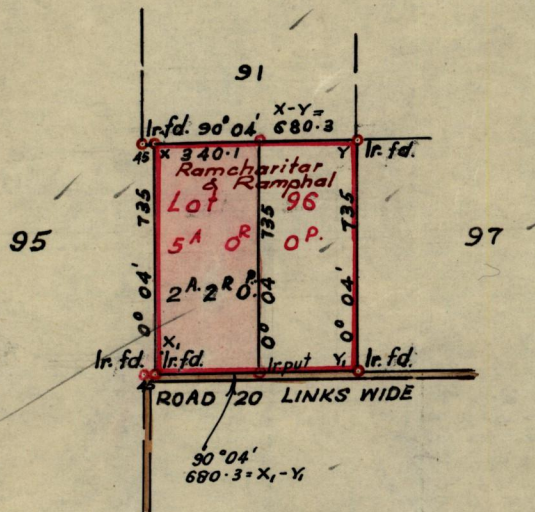



No 3897

R.P.O. Vol. 600
C.T. Vol. 749
" 1506

Fol. 553
Fol. 101
" 333

Ward of Siparia
County of St. George
Cadastral Sheet G.12.D.



Approved *Fred. E. Farrell*

F. E. Farrell Director of Surveys
27/9/61.

SCALE ~ 1:5000

minutes Distances are in links

Note: To obtain compass bearings add/subtract 4

PLAN of a Parcel of land coloured pink in the Ward of Siparia

Containing two acres and two roads

Surveyed by me, with due authority, in April 1956.

I certify that I have complied with rule 76 under Section 14 (2) (d) of the Land Surveyors' Ordinance 1952, and that this plan is correct.

Checked by *[Signature]* 26.9.61.

W. W. R. R. R.

Entered

Land Surveyor, Trinidad Jan. 24th 1961

10-2 x 1


3038 20

Word of ...
County of ...
District of ...

For ...
For ...

R.B. Johnson
C.C. Johnson

~~~~~



2011-1-30  
District of ...

Director of Survey  
Note: To obtain ...

PLAN of a ... of land ...  
Containing ...  
Shaded ...  
I certify that I have compared ...  
Survey of ...

Land Surveyor, ...  
1911