

957

L. & S.—54


92

No 3899

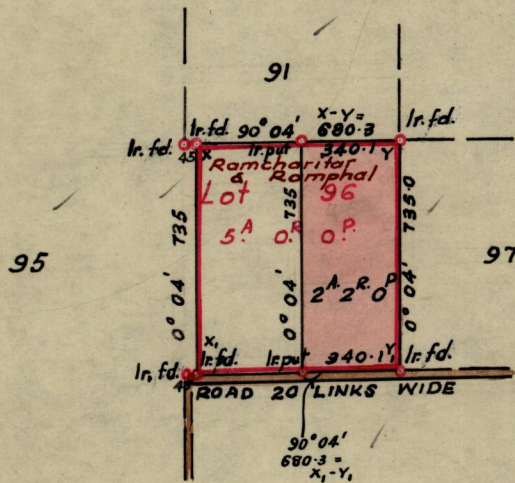
R.P.O. Vol. 600  
C.T. Vol. 749  
" 1506

Fol. 553  
Fol. 101  
" 333

Ward of Siparia  
County of St. Patrick  
Cadastral Sheet G.12.D.  
63E



CQT



Approved

*Frank P. Farrell*

Director of Surveys  
27/9/61

SCALE ~ 1:5000

Note: To obtain compass bearings ~~add~~/subtract 4

minutes Distances are in links

PLAN of a Parcel of land coloured pink in the Ward of Siparia

Containing two acres and two roads

Surveyed by me, with due authority, in April 1956

I certify that I have complied with rule 76 under Section 14 (2) (d) of the Land Surveyors' Ordinance 1952, and that this plan is correct.

Checked by... *[Signature]* 26.9.61

*Wendell Reuter*

Entered .....

Land Surveyor, Trinidad Jan. 24th 1961

LANDS AND SURVEYS VAULT RECORDS

10-2-52


100

100-100

Warrant of Arrest  
County of St. Patrick  
Galveston, Texas

100  
100

100-100  
100-100



WARRANT OF ARREST  
County of St. Patrick  
Galveston, Texas

Director of Prisons  
Note: To obtain copies, contact...

Containing two or more...

...of the State...

...and that this...

...of the State...

...of the State...

...of the State...