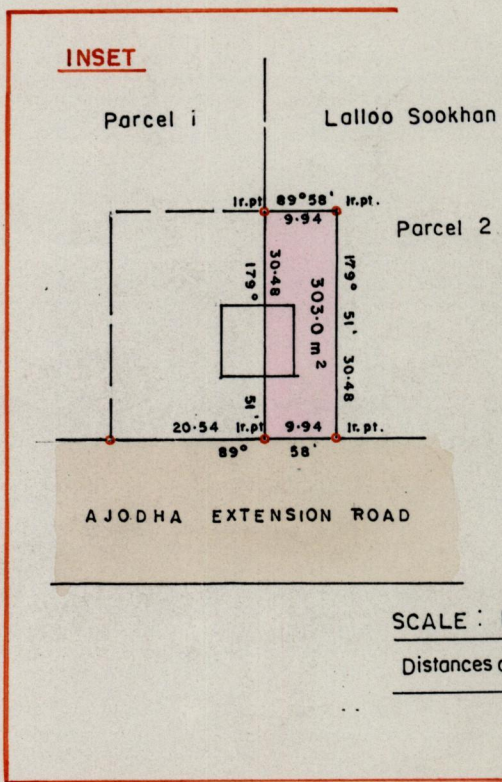
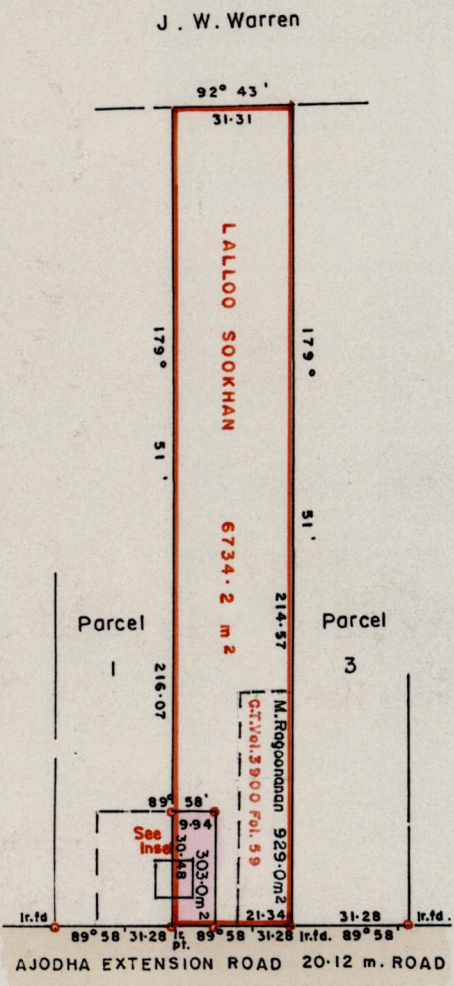


957

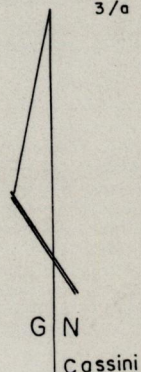
8889

Ward of Cunupia  
County of Caroni  
Cadastral Sheet D.3.B. 24.D  
3/a

R. P. O. Vol. 28 Fol. 201  
C. T. Vol. 3554 Fol. 517



SCALE : 1 / 1000  
Distances are in metres



Approved *[Signature]*  
Director of Surveys  
97.10.03

SCALE : 1 / 2000

Note: To obtain compass bearings add/subtract 2 minutes Distances are in metres  
PLAN of a Parcel of land coloured pink in the Ward of Cunupia  
Containing three hundred and three point zero square metres  
Surveyed by me, with due authority, in June 1994

I certify that I have complied with rule 76 under Section 14 (2) (d) of the Land Surveyors' Ordinance 1952, and that this plan is correct.

Checked by *[Signature]* 97.10.01

*[Signature]*  
KRISHNA RAMLAKHAN  
Land Surveyor, Trinidad 28th September 1996



Original Survey Bk 1200 fol. 215

