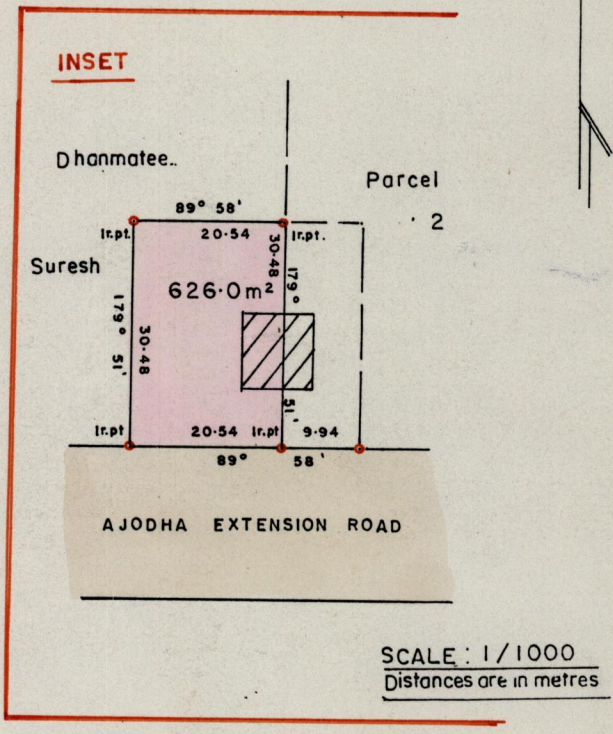
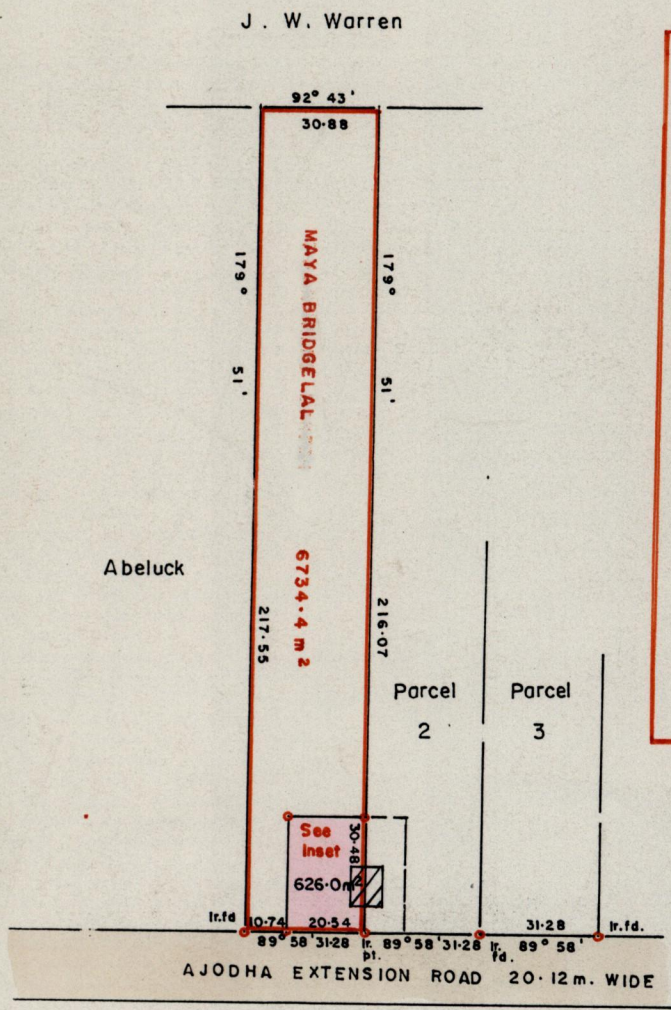
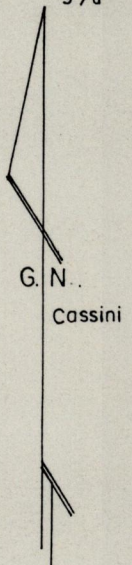


957

}}}}}}

Ward of Cunupia  
County of Caroni  
Cadastral Sheet D.3.B. 24 D  
3/a

R. P. O. Vol. 28 Fol. 201  
C. T. Vol. 3881 Fol. 37



SCALE : 1 / 1000  
Distances are in metres

Approved  
*[Signature]*  
Director of Surveys  
97/10/03

SCALE : 1 / 2000

Note: To obtain compass bearings add/subtract 2 minutes Distances are in metres  
PLAN of a Parcel of land coloured pink in the Ward of Cunupia  
Containing six hundred and twenty six point zero square metres  
Surveyed by me, with due authority, in June 1994

I certify that I have complied with rule 76 under Section 14 (2) (d) of the Land Surveyors' Ordinance 1952, and that this plan is correct.

Checked by *[Signature]* 97.10.01  
Entered.....

*[Signature]*  
KRISHNA RAMLAKHAN  
Land Surveyor, Trinidad 28th October 1996



Original Survey Bk 120 of 1215

