

357

7988

R.P.O. Vol.

Fol.

Ward of Tobago

C.T. Vol. 300

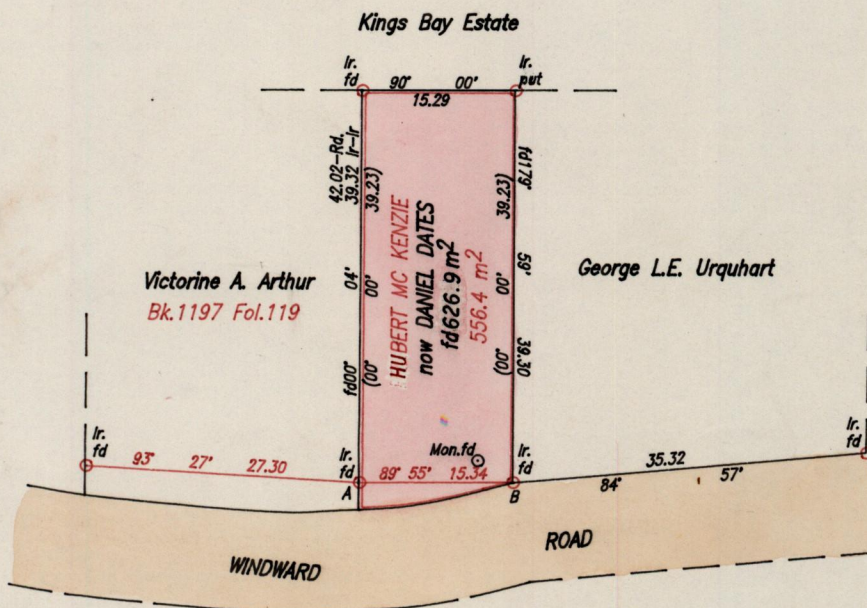

Fol. 267

Parish of St. Paul

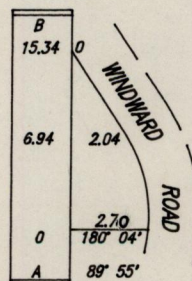
Cadastral Sheet I.15.B. <sup>3H</sup>/<sub>270</sub>

See Plan C.E.60

check plan...



B - Mon.fd = 302' 16" 4.12



Approved

*Colin Archibald*  
Director of Surveys  
970522

SCALE 1/750  
Distances are in Metres


Bearings are based on Solar Observations

PLAN of a Parcel of land coloured pink in the Ward of Tobago  
Containing six hundred and twenty six point nine square metres  
Surveyed by me, with due authority, in March 1996

I certify that I have complied with rule 76 under section 14(2)(d) of the  
Land Surveyor's Ordinance 1952, and that this plan is correct.

Checked by *[Signature]* (19/5/96) : . . . . . *[Signature]* . . . . .

Entered . . . . . Land Surveyor, Trinidad & Tobago. . . . . 9/0.5/19.9.6



Original Bk: 711:127.

365

180

*[Faint signature]*

110225

