
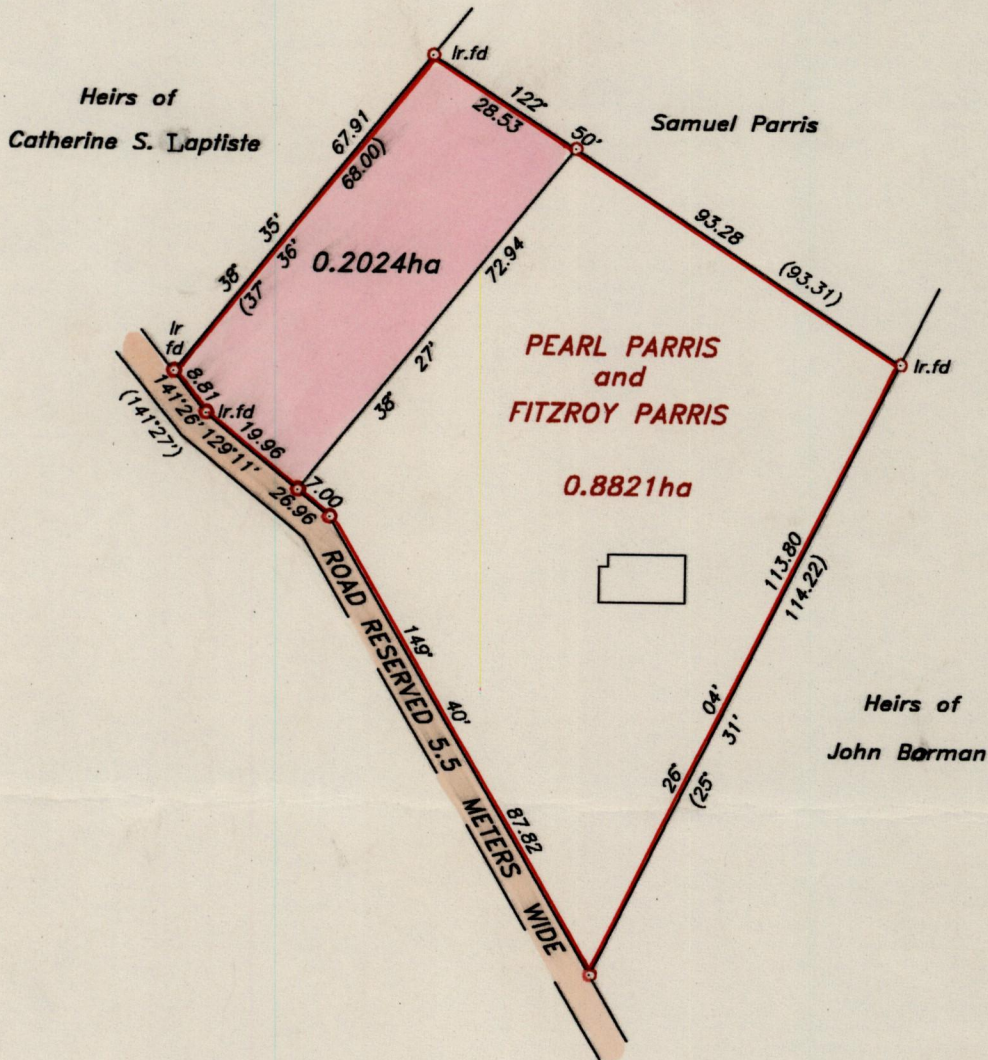


957



Approved *[Signature]*
 Director of Surveys
 970522

○ Denotes iron put, except otherwise stated.

SCALE 1:1250

Bearings are grid based on solar observations

Distances are in metres

PLAN of a parcel of land coloured pink in the Ward of Tobago
 Containing zero point two zero two four hectares.

Surveyed by me, with due authority on 29th August 1993.

I certify that I have complied with rule 76 under Section 14(2)(d) of the Land Surveyor's Ordinance 1952, and that this plan is correct.


Checked by *[Signature]* 19/11/97
 Entered

[Signature]
 December 04 1996

Land Surveyor, Trinidad & Tobago

100

100



PEARL PARRIS
 and
 FITZGERALD PARRIS
 D. B. S. 1159

[Faint, illegible handwriting]
 100

[Faint, illegible handwriting]