

BK 957

610

L. & S.—54

957

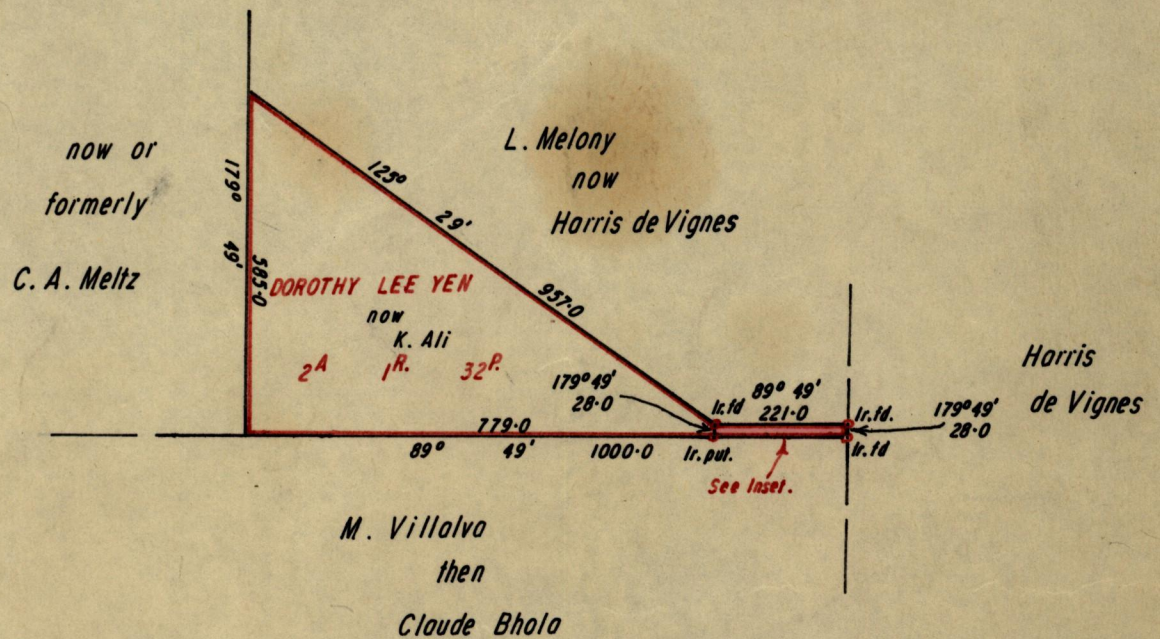
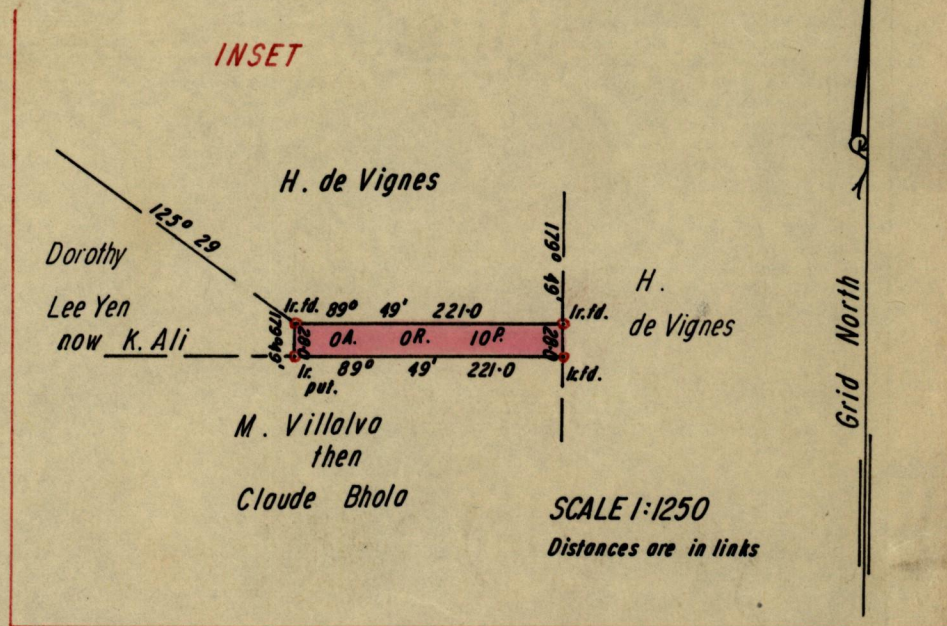
610

Nº 43419

R.P.O. Vol. 13  
C.T. Vol. 2755

Fol. 627  
Fol. 183

Ward of Tomano  
County of St Andrew  
Cadastral Sheet E.6.M



Approved

*Robert Samuel*  
 Director of Surveys  
 15-10-79

SCALE 1:2500

Note: To obtain compass bearings add/subtract // minutes

Distances are in links

PLAN of a Parcel of land coloured pink

in the Ward of Tomano

Containing ten perches

Surveyed by me, with due authority, in Jan 1979

I certify that I have complied with rule 76 under Section 14 (2) (d) of the Land Surveyors' Ordinance 1952, and that this plan is correct.

Checked by *A.W. 17/10/79*

Entered .....

Land Surveyor, Trinidad *[Signature]* 1979

LANDS AND SURVEYS VAULT RECORDS


original survey in bk 1003 p. 44

100

100

100

100



*[Faint, illegible handwriting]*

*[Extremely faint and illegible text, likely bleed-through from the reverse side of the page. The text is scattered across the lower half of the page and is difficult to decipher.]*