

957

L. & S.--54

118

No 1476

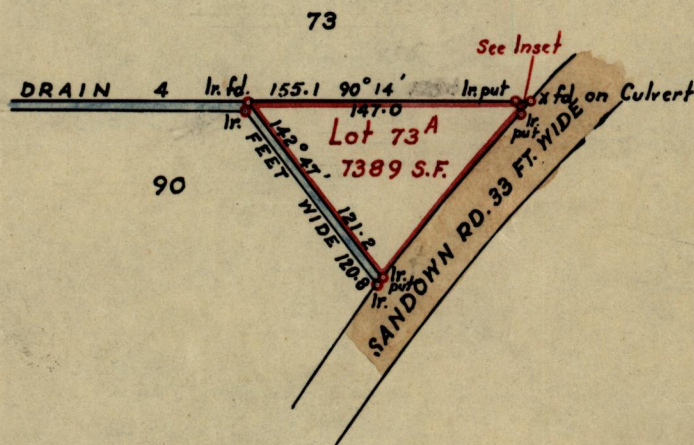
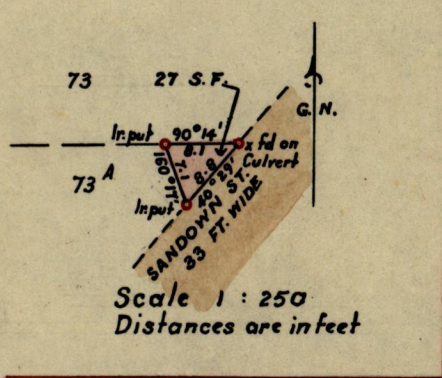
R.P.O. Vol.

Fol.

C.T. Vol. 1322

Fol. 313

Ward of Diego Martin
County of St. George
Cadastral Sheet A. 19. C.



2125 m

Approved

.....
[Signature]
 Director of Surveys
 21-3-60.

SCALE 1:1250

Note: To obtain compass bearings ~~add~~/subtract 5 minutes Distances are in feet

PLAN of a Parcel of land coloured pink in the Ward of Diego Martin
 Containing twenty seven square feet
 Surveyed by me, with due authority, in February 1960.

I certify that I have complied with rule 76 under Section 14 (2) (d) of the Land
 Surveyors' Ordinance 1952, and that this plan is correct.


Checked by.....
[Signature]
 21-3-60

.....
[Signature]
 Land Surveyor, Trinidad 23-3-1960

Original Plan D.I. 25

1918

W. H. ...
...



Notes to the ...
PLAN of ...
...