

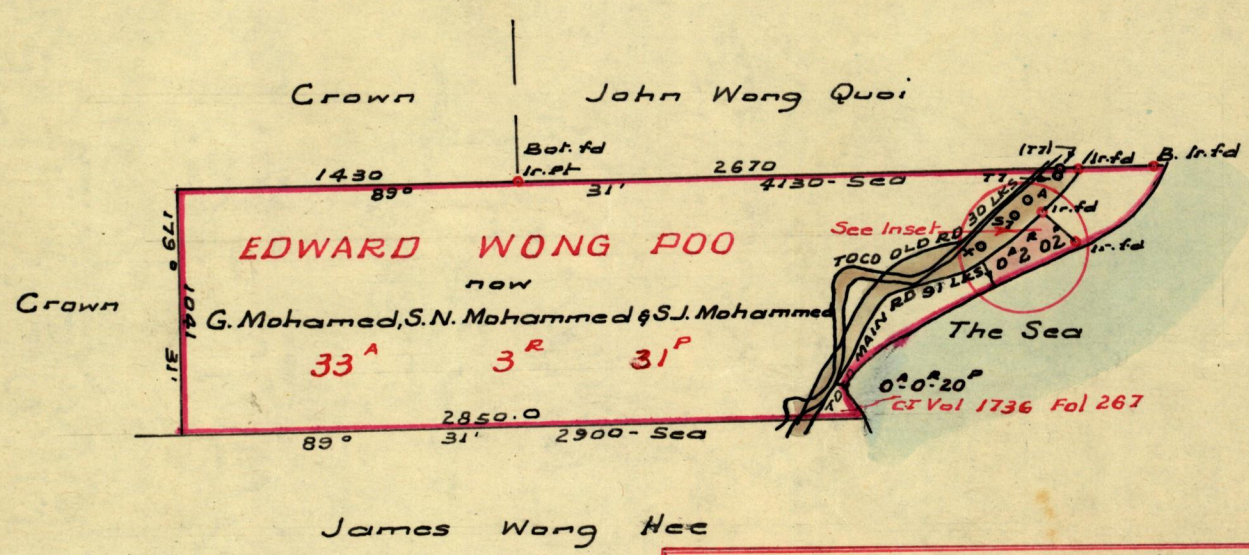
Nº 22785

R.P.O. Vol. 415  
C.T. Vol. 1734

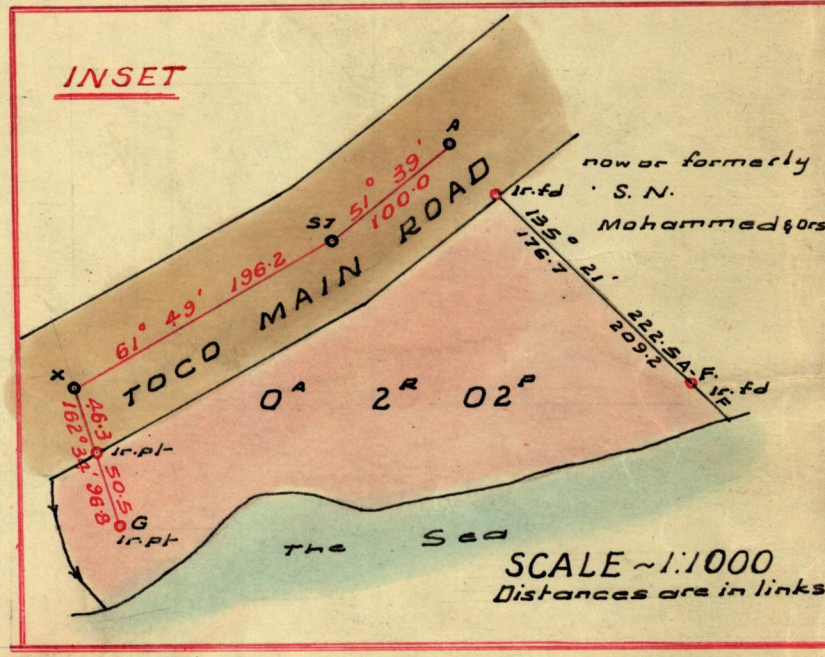
Fol. 617  
Fol. 13

Ward of Toco  
County of St David  
Cadastral Sheet C9L

G. N.



Sta	Bear	Dist
A - T7	51° 29'	138.0
T7 - (T7)	38° 21'	55.5
(T7) - Ir. fd	89° 31'	58.4
(T7) - Ir. fd	89° 31'	350.0
F - G	256° 47'	388.9



Approved

*L. H. Farrell*

Director of Surveys  
24 8. 68

SCALE ~ 8 chs to 1 inch

Note: To obtain compass bearings add/~~subtract~~ 29 minutes Distances are in links

PLAN of a Parcel of land coloured pink in the Ward of Toco

Containing two roads and two perches

Surveyed by me, with due authority, in April 1968

I certify that I have complied with rule 76 under Section 14 (2) (d) of the Land Surveyors' Ordinance 1952, and that this plan is correct.

Checked by *KL 21/8/68*

*J. R. Gardiner*

Entered

Land Surveyor, Trinidad 12<sup>th</sup> July 1968



Original in Bk 147 fo 272



11-2-21

100  
No 2288

Ward of  
County of  
Columbia

Vol.  
Vol.

R.P.O. Vol.  
C.T. Vol.



Approved

.....  
Date of survey

SCALE

Distances are in

in the Ward of

Note: To obtain complete details of this survey

Plan of a Parcel of land colored

Containing

Surveyed by me with the authority of

I certify that I have compared the original with the copy and find them correct.

Surveyor, Ordinance 1872, and that the same is correct.

.....  
.....  
.....

C.T. No. 75-251-10,000-10,000