

Nº 28387


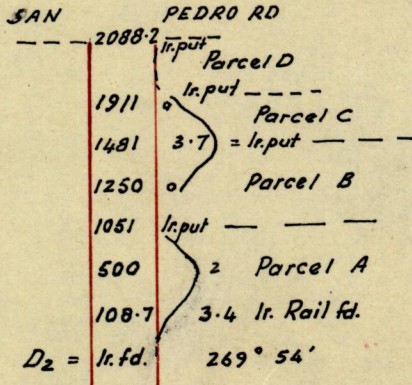
950

831

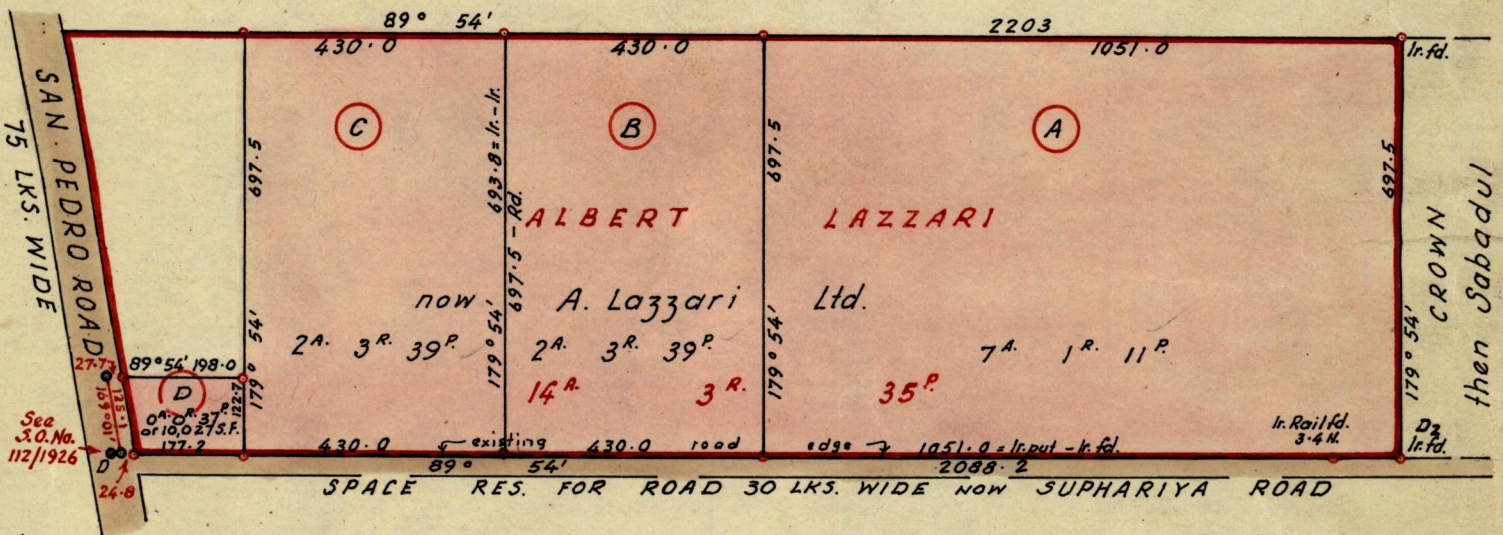
R.P.O. Vol. 606
C.T. Vol.

Fol. 303
Fol.

Ward of Charuma
County of Nariva
Cadastral Sheet D. 25.0.



CROWN then Juman



Note : Iron put at each corner
except otherwise indicated.

Approved

R. H. Farrell

Director of Surveys
15.5.70

SCALE : 1/2500

Note : To obtain compass bearings add $\frac{1}{4}$ minutes Distances are in links

PLAN of 4 Parcels of land coloured pink in the Ward of Charuma
Containing together thirteen acres, two roods & six perches
Surveyed by me, with due authority, in July & Aug. 1969

I certify that I have complied with rule 76 under Section 14 (2) (d) of the Land
Surveyors' Ordinance 1952, and that this plan is correct.

Checked by *L. F. W. 19/7/70*

Davis H. Petit

Entered

Land Surveyor, Trinidad *7th April 1970*

Lots	Names	R.P.O. Vol & Fol.
A		
B	Bickram Kisoonsingh	3416 : 75
C		
D	Ramcharan & Indar Ramoutar	3032 : 397

950/219