

Bk 950

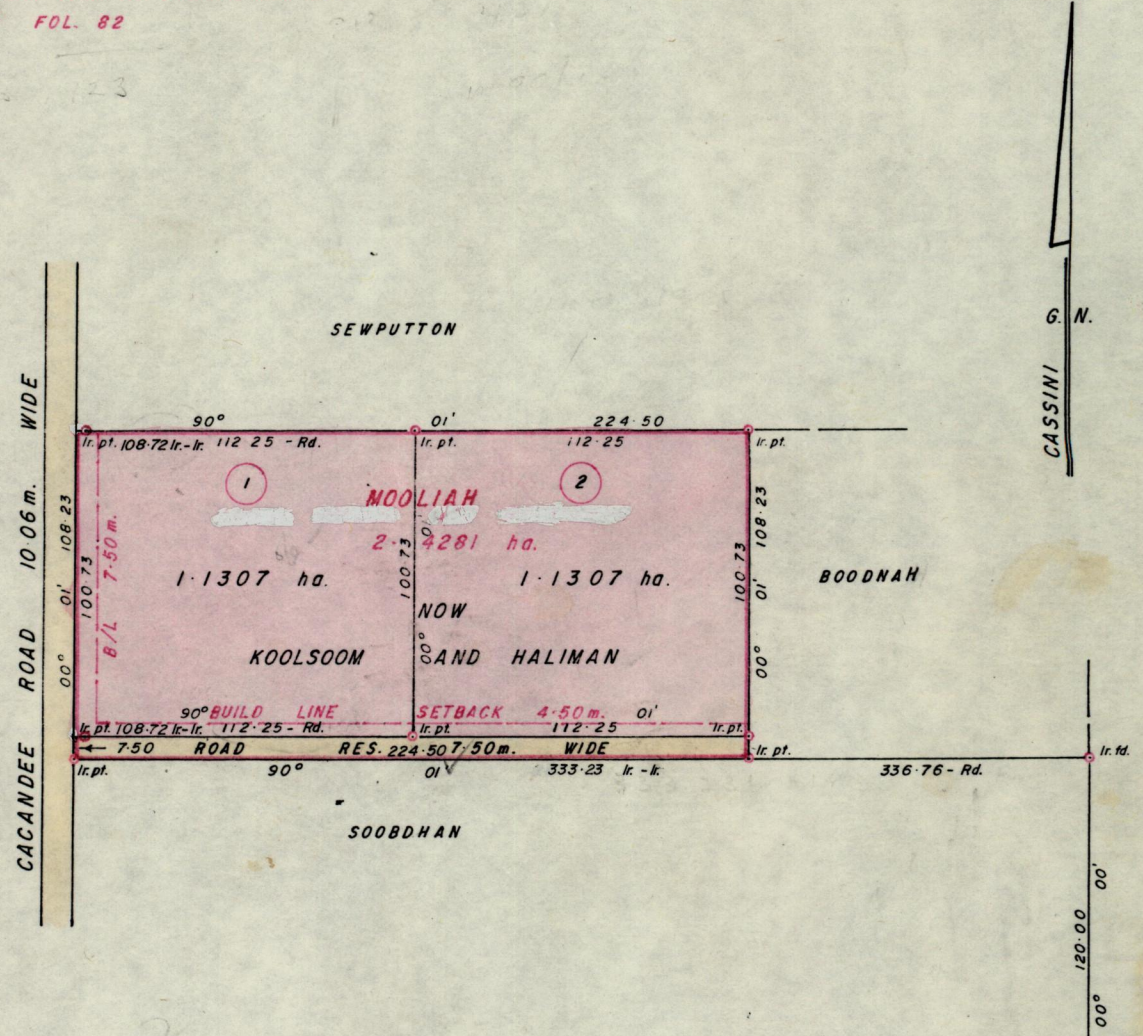
563

No 19685

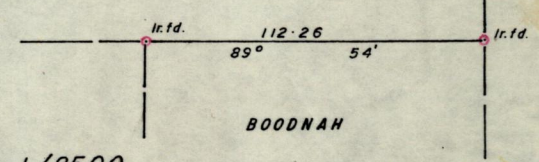
950

R.P.O. Vol. 62 Fol. 623
C.T. Vol. Fol.
Remaining portion plan in Vol. 813 Fol. 431
VIDE BK. 753 FOL. 82

Ward of Chaguanas.
County of Caroni
Cadastral Sheet D. 2. G $\frac{23 F}{37 d}$



Approved
Alfonso Thiele
Director of Surveys
88-09-06



Bearings are Cassini Grid, based on Solar Obs.
Note: To obtain compass bearings add/subtract

SCALE 1/2500
minutes

Distances are in Metres.

PLAN of 2 Parcel of land coloured Pink in the Ward of Chaguanas.
Containing together two point two, six, one, four hectares.


Surveyed by me, with due authority, in May 1986

I certify that I have complied with rule 76 under section 14(2)(d) of the
Land Surveyors' Ordinance 1952, and that this plan is correct.

Checked by *GR 5/9/88*

Alfonso Thiele
Land Surveyor, Trinidad 19th January 1987

Original Survey - BK 753 fol. 82



[Faint handwritten text, possibly a signature or date]