

1656

98

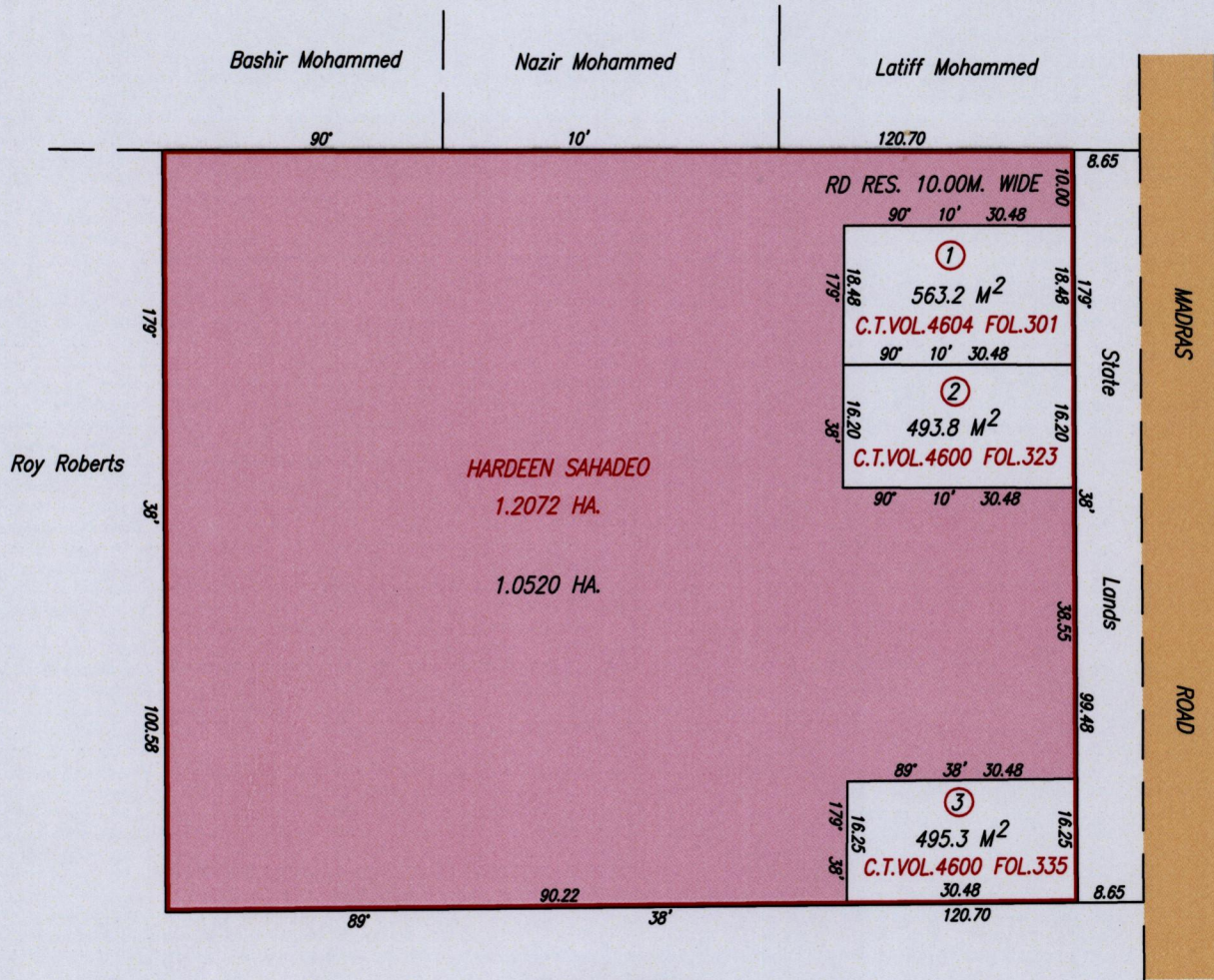
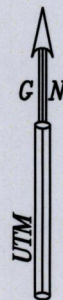
R.P.O. Vol. Fol.
C.T. Vol. 3293 Fol. 11

Gen. Plan filed in Vol.4556 Fol.331
See Bk. 75 Fol.111
Bk.1159 Fol.129

REMAINING PORTION

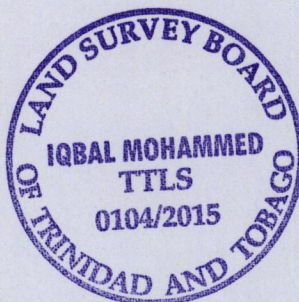
Ward of Cunupia
County of Caroni
Cadastral Sheet D.3.L. 34B
1/a

Chin Chin



Hardeen Sahadeo
Bk.75 Fol.45
Bk.1247 Fol.56

LOT NO.	NAMES OF OWNERS
1	RAMNARASE SAHADEO
2	RAMDEEN HARDEEN
3	DAAHRAM PERSAD-HARDEEN ALSO CALLED DAAHRAM HARDEEN



Approved
Director of Surveys 5/5/15

SCALE 1/1000
Distances are in Metres.

Bearings are UTM Grid.


Plan of one point two zero seven two hectares originally transferred to Hardeen Sahadeo showing a portion of land coloured pink and containing one point zero five two zero hectares after three previous transfers of other portions of the land
In accordance with Regulation 25 (1) of the Land Surveyors' Regulations 1998
I certify that this plan represents the remaining portion.

Checked by Ipd m l

Entered on 25/3/2015
Trinidad & Tobago Land Surveyor.

39

2231



1656198