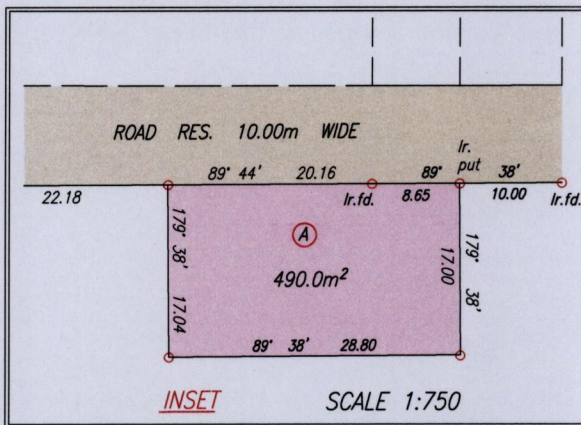
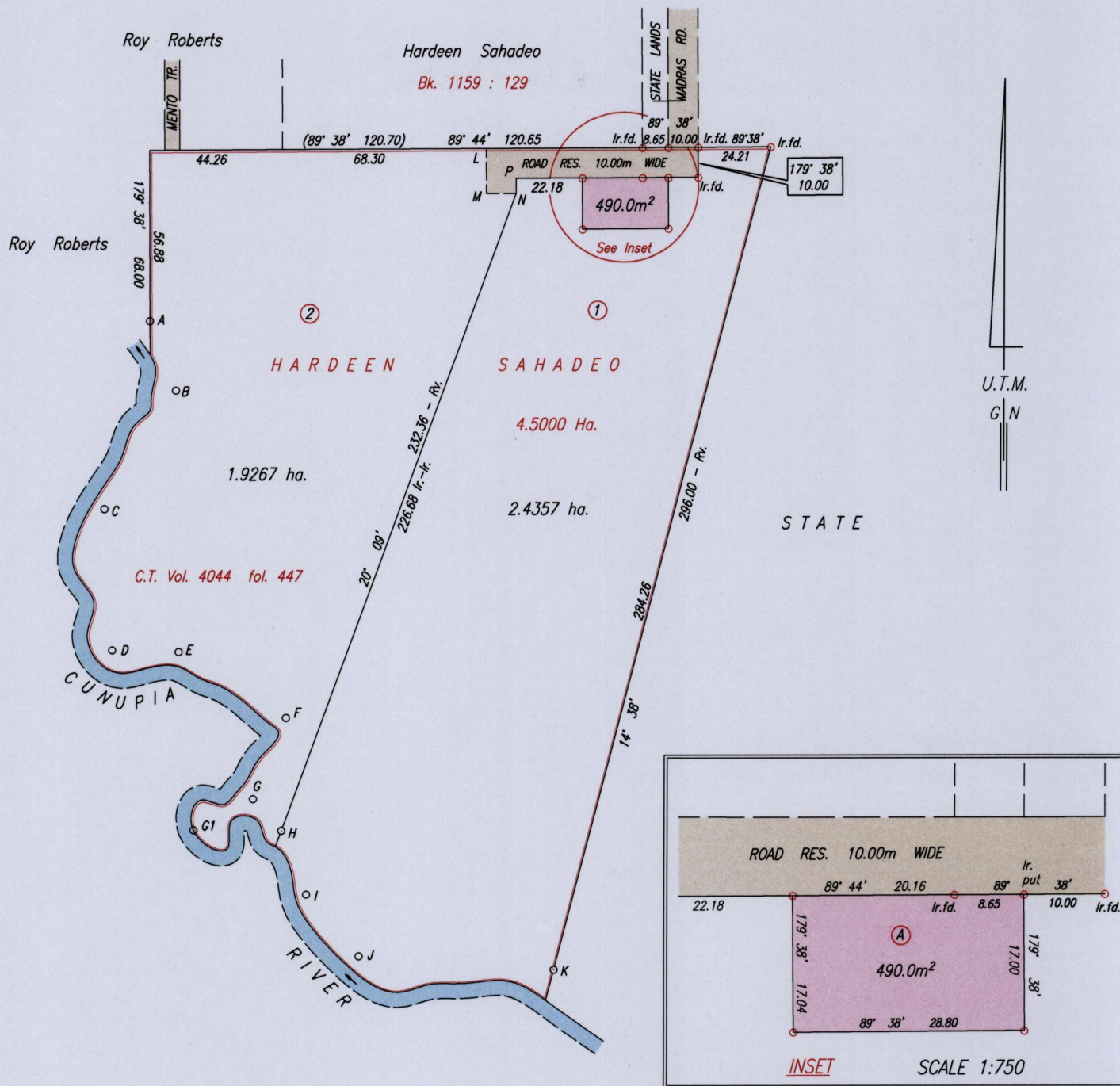


1656

97

R.P.O. Vol. fol.
C.T. Vol. 3226 fol. 33
See Bk.1247 fol. 56

Ward of Cunupia
County of Caroni
Cadastral Sheet D.3.L., 34B
1/a



Approved
[Signature]
Director of Surveys 5/5/15

LINE	BEARING	DISTANCE
L-M	179° 44'	15.00
M-N	89° 44'	10.00
N-P	359° 44'	5.00

L : 680968mE, 1166005mN
Co-ordinates are U.T.M. Zone 20 Naparima Datum +/-7m
obtained from handheld G.P.S.

SCALE 1:2000

o denotes lr. pt. unless otherwise stated

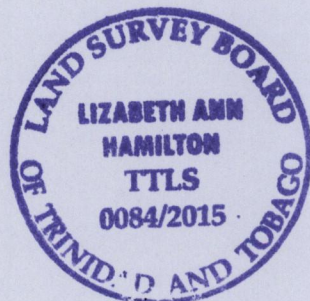
Bearings are U.T.M. Grid based on Solar Observations Distances are in metres

PLAN of a Parcel of land coloured pink in the Ward of Cunupia

Containing four hundred and ninety square metres

Surveyed by me, with due authority, in October 1998

Certified Correct in accordance with Regulation 25(1) of the Land Surveyors Regulations 1998.



Checked by *HR-30/04/15*

Elizabeth Ann Hamilton
Trinidad & Tobago Land Surveyor March 23 2015

Entered



1656/97