

1656

95

To be brought under the Provisions of the  
Real Property Ordinance

Vide Plan JB12

BK:1231 Fol:151

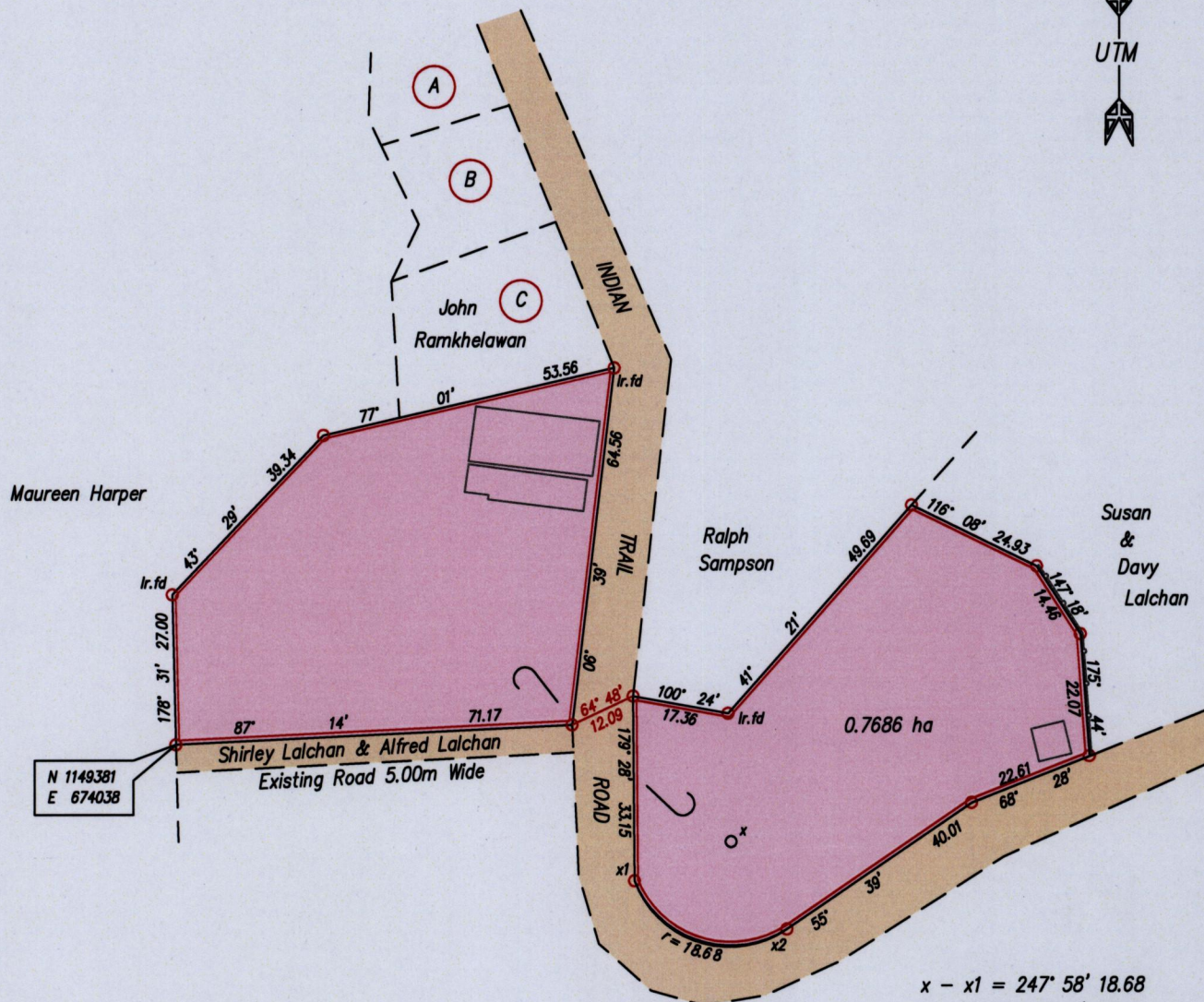
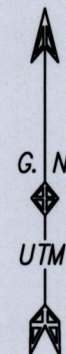
Cadastral Sheets D.18.E. 43F  
2/b

Wards of Couva & Montserrat

County of Caroni

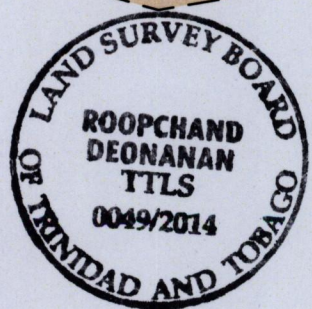
Indian Trail Village

Couva



x - x1 = 247° 58' 18.68  
x - x2 = 147° 24' 18.68  
—○— Fence

Approved *[Signature]*  
Director of Surveys *SIS/IS*



SCALE 1:1250  
Distances are in metres

○ Denotes Iron Put unless otherwise stated  
Bearings are UTM Grid based on Solar Observations  
Co-ordinates are Naparima/UTM derived using handheld GPS (+/-5m)  
PLAN of a Parcel of land coloured pink in the Wards of Couva & Montserrat  
Containing zero point seven six eight six hectare.

Surveyed by me, with due authority on the 30th July 2014 for Shirley Lalchan and Alfred Lalchan  
Certified Correct in accordance with Regulation 25 (1) of the Land Surveyors' Regulations 1998

Checked by *[Signature]* 16.04.2015


Entered on . . . . . Trinidad & Tobago Land Surveyor. . . . . 21st August 2014.





"A"

This is the Survey Plan referred to in the annexed declaration  
of **Roopchand Deonanan.** ✓

Sworn to before me, this 7<sup>th</sup> day of OCT 2014.

  
.....  
Commissioner of Affidavits



MINISTRY OF LAND AND MARINE RESOURCES  
LANDS AND SURVEYS DIVISION  
JAN 30 2015

1656/95