


**LEGEND**

From	To	Bearing	Distance
D	H	95° 56'	6.34
H	LP#25	4° 27'	6.39
S1	S2	183° 52'	24.97
S2	I	183° 52'	28.70
I	T	273° 52'	6.34
I	M6	171° 09'	1.86
M6	M7	171° 09'	31.82
S4	S8	184° 46'	25.05
S8	M1	179° 46'	18.36
M1	M2	183° 12'	11.54
M2	M3	180° 01'	17.43
M2	LP#22/E	121° 28'	7.44
M3	M4	169° 58'	14.19
M4	T2	167° 48'	18.98
T2	M5	179° 50'	10.23
M5	FH	47° 51'	13.00

Original Survey in Bk. 833 Fol. 268  
See Also Bk. 1002 Fol. 182  
Bk. 1175 Fol. 160  
Bk. 1141 Fol. 224

Coordinates of S2 (Ir.f.d.):  
0757426mE, 1239057mN  
U.T.M. 20 WGS 84 (+/- 5.00m)  
G.P.S. Direct Observation



Lot No.	C.T. & Fol. #	Owner	Area
①	C.T. Vol. 2048 Fol. 369	Garnie Agard	725.5 m <sup>2</sup>
②	C.T. Vol. 2048 Fol. 375	Calvin Agard	509.9 m <sup>2</sup>
Ⓑ	C.T. Vol. 3136 Fol. 19	Victor Kirk & Leonie Jack-Kirk	929.0 m <sup>2</sup>

Approved . . . . .  
Director of Surveys *[Signature]*

SCALE 1:2000

Distances are in METRES

- Denotes Iron put except where otherwise stated
- Bearings are Cassini Grid based on Solar Observations



PLAN of 5 Parcels of land coloured pink in the Ward of Tobago  
Containing together four thousand six hundred and fifty four point seven square metres  
Surveyed by me, with due authority, in August 2012  
Certified Correct in accordance with Regulation 25 (1) of The Land Surveyors Regulations 1998,

Checked by . . . . .

*[Signature]* . . . . . TTLS

Entered on . . . . .

1000



1656/94