

1656

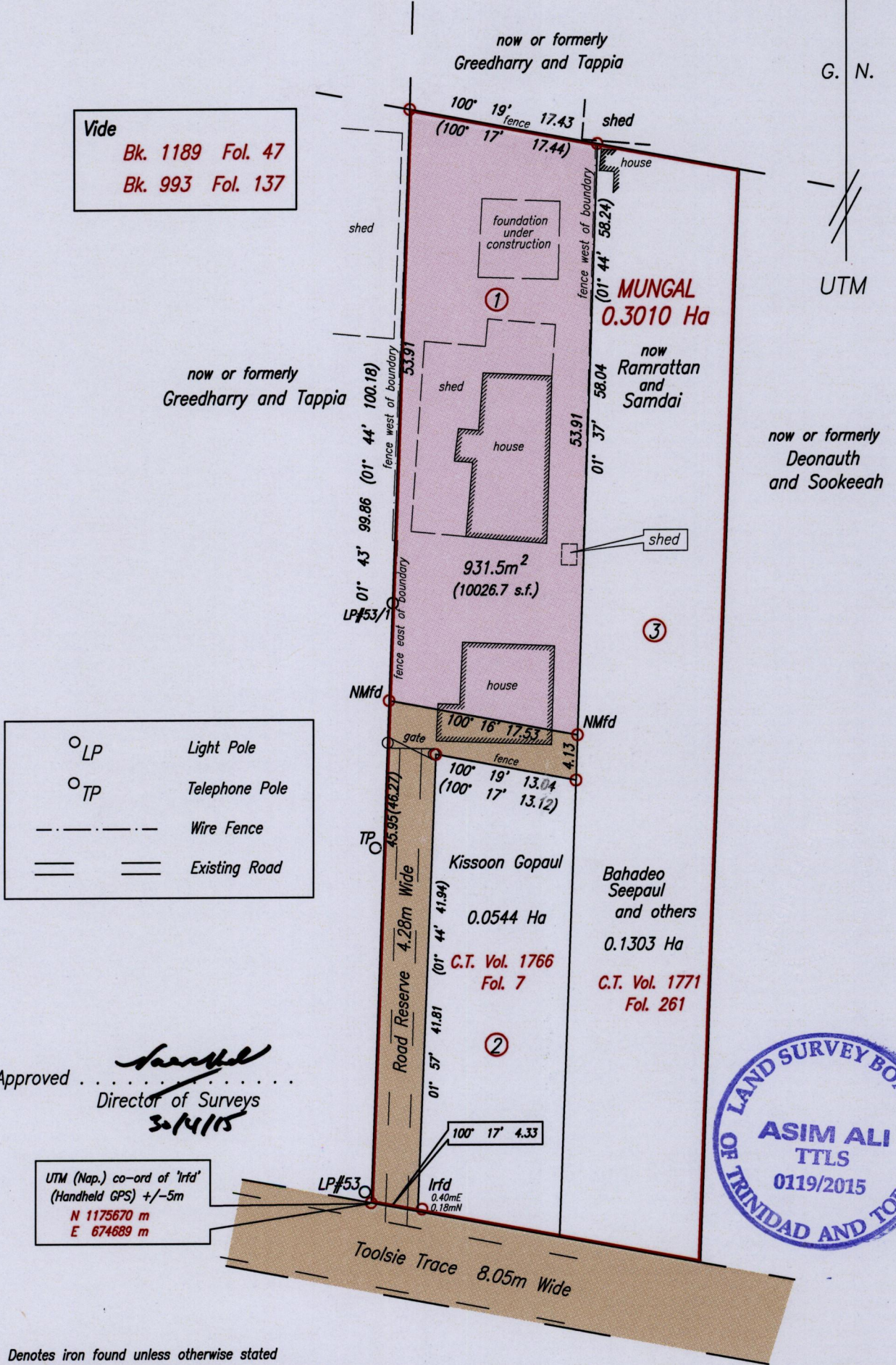
92

R.P.O. Vol. 601 fol. 333

Cadastral Sheet B.23.A 24A
Ward of Tacarigua 1/c
County of St. George


Vesting Order

Vide
Bk. 1189 Fol. 47
Bk. 993 Fol. 137



Approved
Director of Surveys
3-14/15

UTM (Nap.) co-ord of 'Irfid'
(Handheld GPS) +/-5m
N 1175670 m
E 674689 m



○ Denotes iron found unless otherwise stated
Bearings are UTM and based on solar observations

SCALE 1:500

Distances are in metres


PLAN of a Parcel of land coloured pink in the Ward of Tacarigua
Containing nine hundred and thirty-one point five square metres
Surveyed by me, with due authority, in June 2011 for Roopnarine Motilal
Certified correct in accordance with Regulation 25 (1) of The Land Surveyors Regulations 1998.

Checked By

.....

Entered On

Trinidad & Tobago Land Surveyor. 20/Apr/2015



1656/92