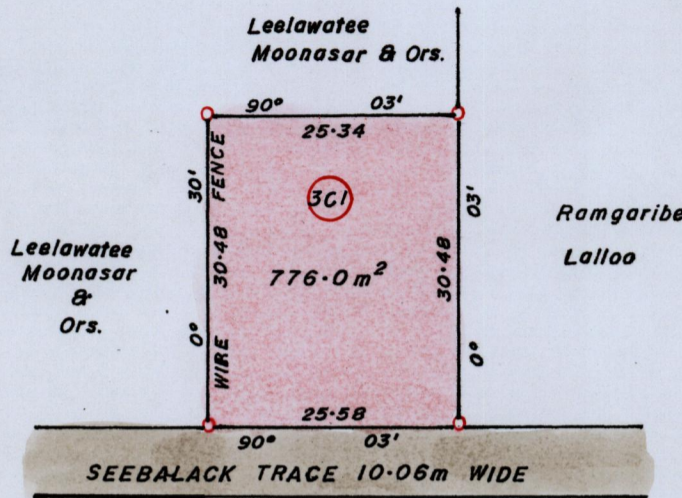


1656

71

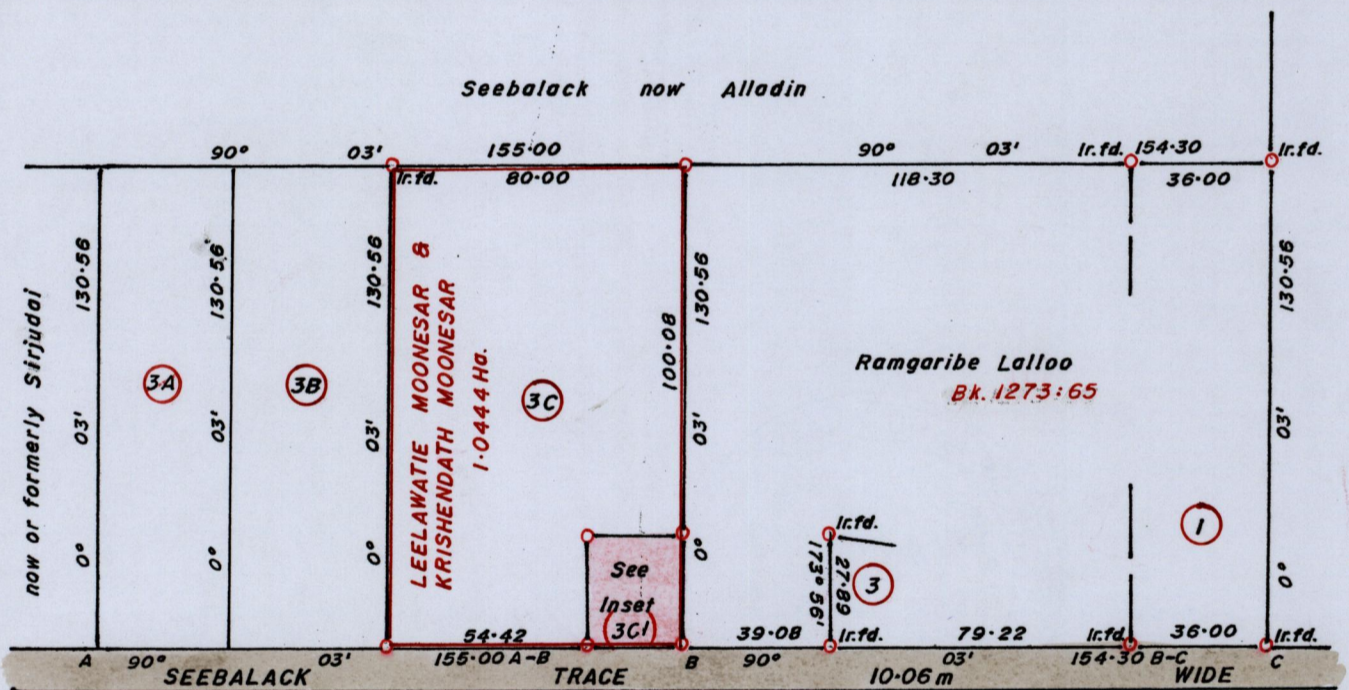
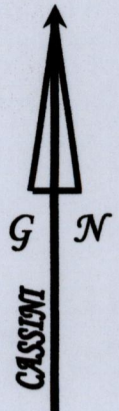
R.P.O Vol. 262 Fol. 563
C.T. Vol. 5095 Fol. 37

Ward of Siparia.
County of St. Patrick.
Cadastral Sheet G.14.M. 74A
1/a



INSET

SCALE 1/750



SCALE 1/2000



B

1121675 m N, 674830 m E.
U.T.M.20, NAP 55 (+/-5.0m)
GPS Handheld Direct Obs.

Bk. 1002 : 199.

SCALE 1 : 2000 & 1:750.

Distances are in METRES

o Denotes Iron Put except otherwise stated

Bearings are Cassini Grid based on Solar Observations.

Note : To obtain compass bearings subtract 03 minutes.

PLAN of a Parcel of land coloured PINK in the Ward of Siparia.
Containing seven hundred and seventy six point zero square metres.
Surveyed by me, with due authority, in April 2013.

Certified correct in accordance with Regulation 25(1) of the Land Surveyors Regulations 1998,

Checked by HR-05/03/15

Entered

Heeman
Trinidad and Tobago Land Surveyor..... 9th July..... 2013

17


1656

R.P. 074 262 Vol. 263
C.T. Vol. 2092 Vol. 37

North Street
County of York
Canada Street C.M. 101



SEABACK ROAD 10.000 WIDE



MAP 38
S.C. 1002:190
SCALE 1:2000 N.T.S.

Part of a parcel of land situated in the County of York
containing seven hundred and seventy six acres, more or less,
situated in the Township of York, in the County of York,
Ontario, is hereby surveyed and divided into lots, the plan of which
is attached to this certificate, and the same are hereby
certified correct in accordance with the provisions of the
Land Survey Act, R.S.O. 1990, Chapter L1, and the
Land Survey Regulations, 1990, Chapter 1001, of the
Consolidated Regulations of the Province of Ontario.

1656/71