

R.P.O. Vol. 819 Fol. 285
 C.T. Vol. 5314 Fol. 219

Coordinates of X:

0686227E, 1149042N (+/-4m)

Datum: U.T.M. 20 Naparima

Source: Garmin Hand Held GPS

T (lr.fd) - Y (lr.fd.) 89° 41' 47.32 (Tie)

lr.fd.(Y) - Z(lr.pt.) 97° 38' 71.47 (Tie)

P - R 103° 28' 33.56

R - S 179° 37' 2.16

Approved by:

Samuel
 Director of Surveys

○ Denotes Iron put unless stated otherwise.

PLAN of two parcels of land coloured pink in the Ward of Montserrat containing together zero point three nine six five hectare Surveyed by me, with due authority, in March 2013.

Certified Correct in accordance with Regulation 25(1) of the Land Surveyors Regulations 1998.

Checked by:

Entered:

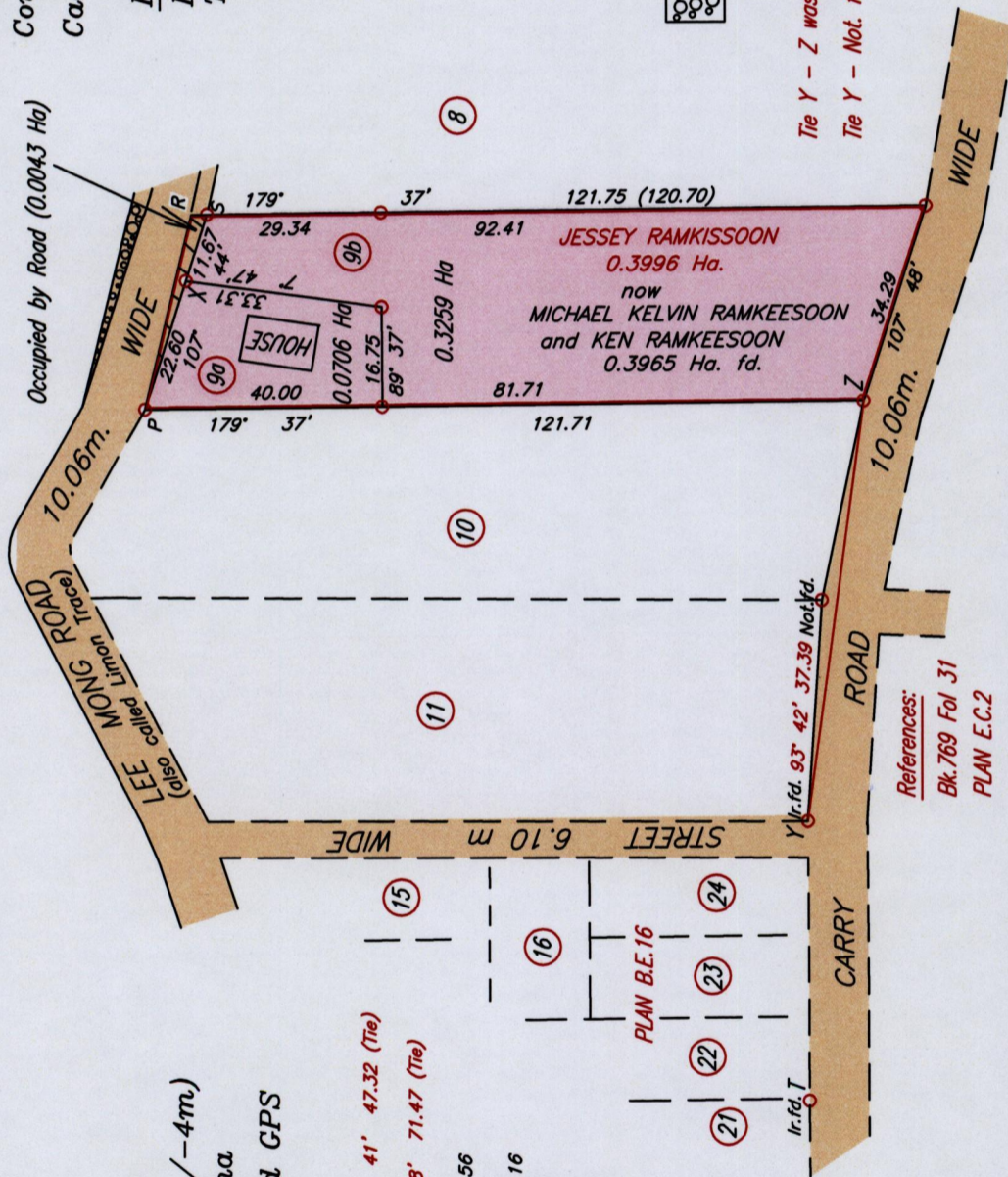
Ward of Montserrat

County of Caroni

Cadastral Sheet D.19.G. $\frac{44F}{1/a}$

Parcel Address:

Plot 9 Carry Road Settlement,
 Tabaquite.



Y(lr.fd.) 93° 42' 37.39 Not fd.

References:
 Bk.769 Fol 31
 PLAN E.C.2

Bearings are U.T.M. Grid based on Solar Observations. Distances are in metres.

Scale: 1/1,250

PLAN of two parcels of land coloured pink in the Ward of Montserrat containing together zero point three nine six five hectare Surveyed by me, with due authority, in March 2013.

Certified Correct in accordance with Regulation 25(1) of the Land Surveyors Regulations 1998.


Trinidad & Tobago Land Surveyor

Ramkisson
 27th March, 2015

1656

1656/7


7)




Indicates Land-slip

Tie Y - Z was calculated from Field Notes in S.O.No.159/35.

Tie Y - Not. fd. was calculated from Field Notes in S.O.No.159/35





1656/70