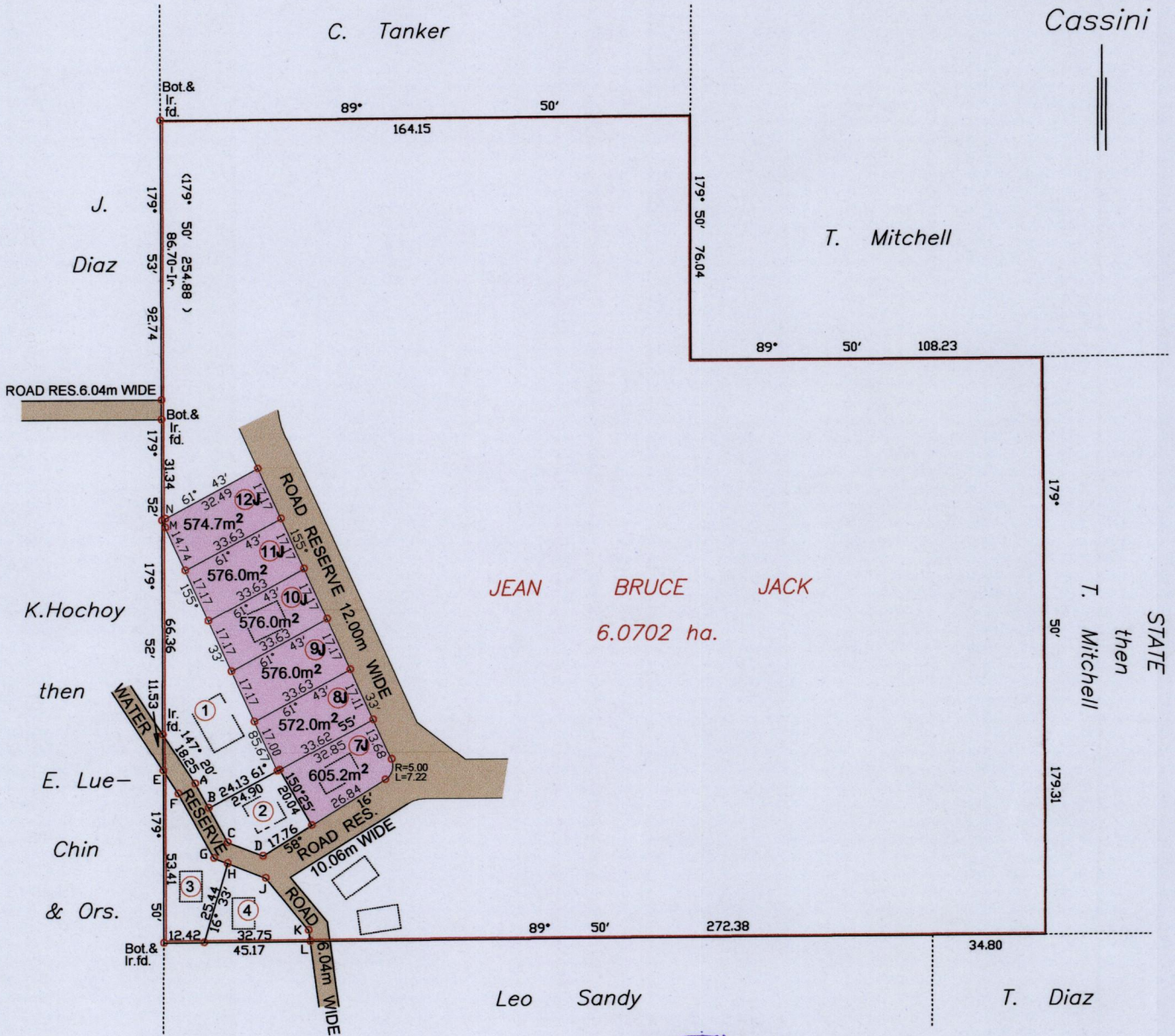



16507
1050

R.P.O. Vol. 481 Fol. 615
C.T. Vol. 3948 Fol. 427

Cadastral Sheet B.3.P. $\frac{4A\&D}{2/b}$ 7
Ward of Blanchisseuse
County of St. George.
LA FILLETE
Bk.109/233
Bk.1386/222



Lot#	Name	C.T.Vol. & Fol.
2	Margherita Masciangelo	C.T. Vol.4675 Fol.17

B= N- 1194687
E- 679344



A-B	151° 22'	8.69
B-C	151° 22'	12.25
C-D	111° 30'	11.71
E-F	147° 20'	8.57
F-G	151° 22'	22.93
G-H	111° 30'	4.53
H-J	111° 30'	12.62
J-K	140° 44'	20.97
K-L	171° 56'	3.48
M-N	179° 53'	2.75

Approved: *[Signature]*
Director of Surveys 29/6/15

Note : Coordinates obtained by hand held G.P.S.
W.G.S.84 Zone 20 (+/-) 5m
o Denotes iron put unless otherwise stated
Bearings are based on solar observations .


SCALE: 1/2000

Note : To obtain compass bearing add/subtract minutes Distances are in Metres.
PLAN of 6 parcels of land coloured pink in the Ward of Blanchisseuse.
Containing together three thousand four hundred and seventy nine point nine square metres.
Surveyed by me, with due authority, in March, 2013 for Jean Bruce Jack.
Certified correct in accordance with regulation 25 (1) of the

Land Surveyors' Regulations 1998,
Checked by *[Signature]* 9/12/2014

[Signature]

Entered on..... Trinidad & Tobago Land Surveyor..... 22-10-2014



1656/7