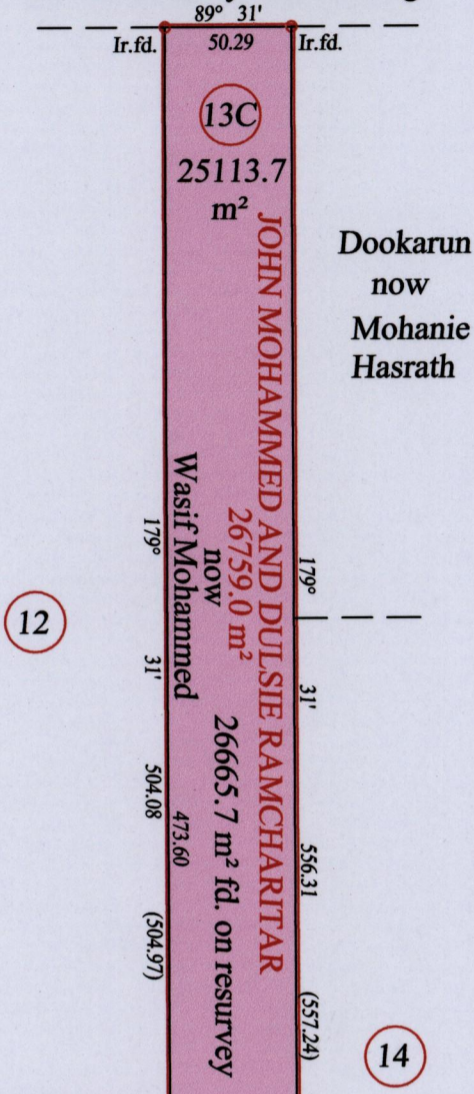


1656

6()

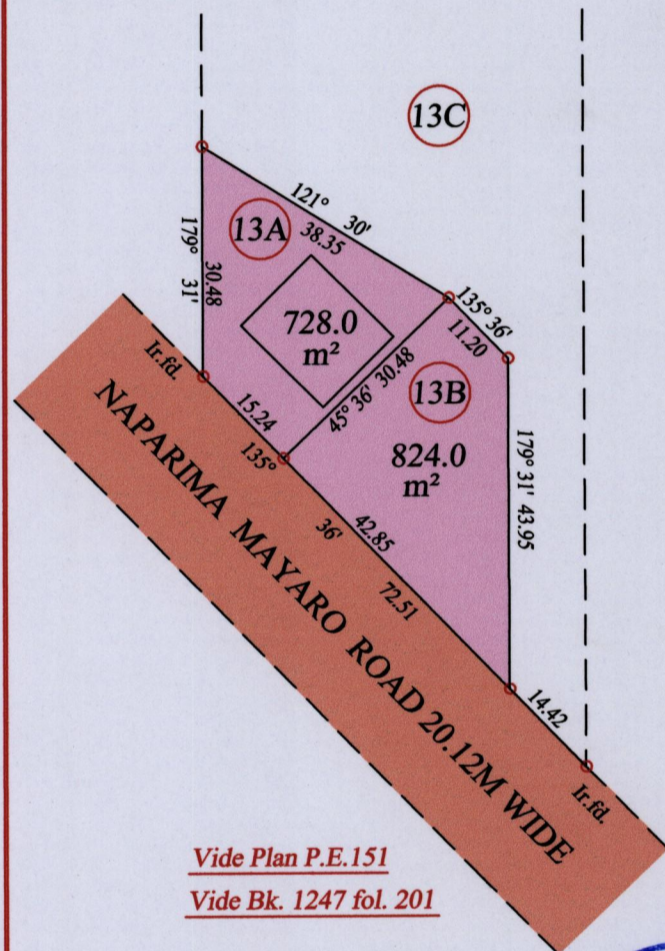
R.P.O. Vol. 125 Fol. 141
C.T. Vol. 2222 Fol. 05
now or formerly Bickhoosing

Ward of Cocal
County of Nariva
Cadastral Sheet E.22.M&N 55C.
3/b

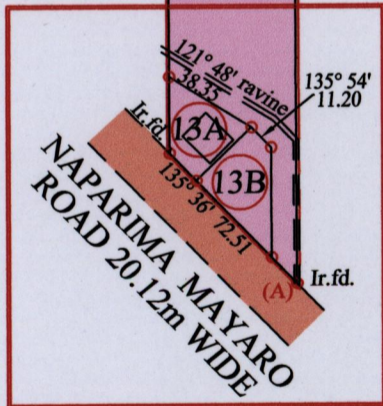


Dookarun
now
Mohanie
Hasrath

INSET
SCALE : 1:1000



SEE INSET



Vide Plan P.E.151
Vide Bk. 1247 fol. 201

At Station (A)
E 0704797
N 1140806
Reading taken with
Handheld G.P.S.
U.T.M. Zone 20
WGS84
± 5 m.



Approved
Director of Surveys 24/3/15

○ Denotes Iron put except stated otherwise.

SCALE : 1:3000


Note: Bearings are U.T.M. grid based on solar observations Distances are in metres

PLAN of 3 Parcels of land coloured pink in the Ward of Cocal
Containing together twenty six thousand six hundred and sixty five point seven square metres
Surveyed by me, with due authority, in July 2013

Certified Correct in accordance with Regulation 25(1) of the Land Surveyors Regulations 1998

Checked by *mm* 16/3/2015 *Kelvin Randass*

Entered on Trinidad & Tobago Land Surveyor *2015* 2015



1656/69