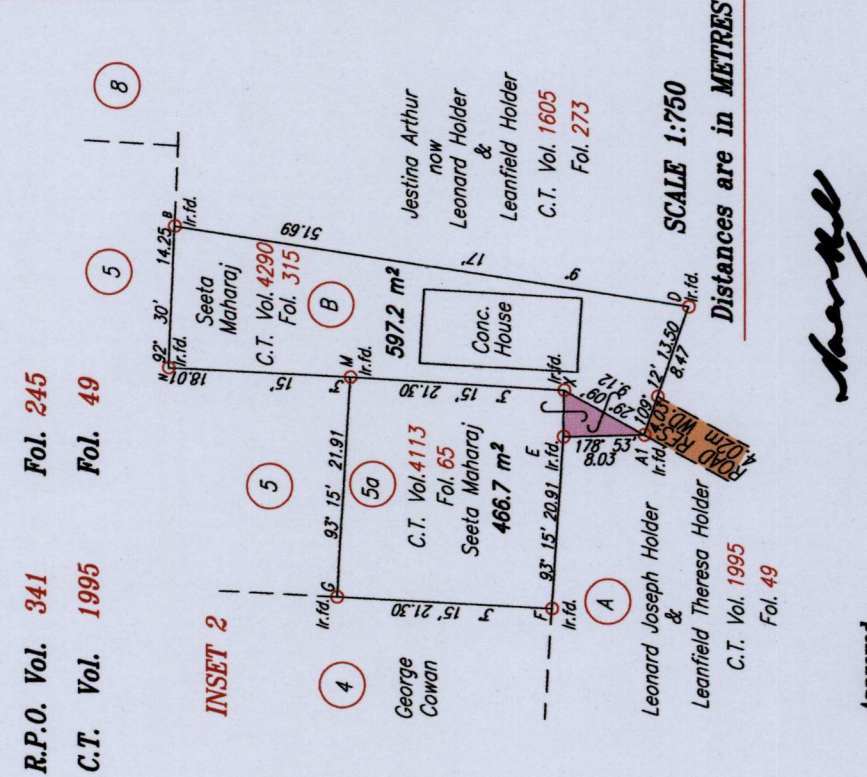
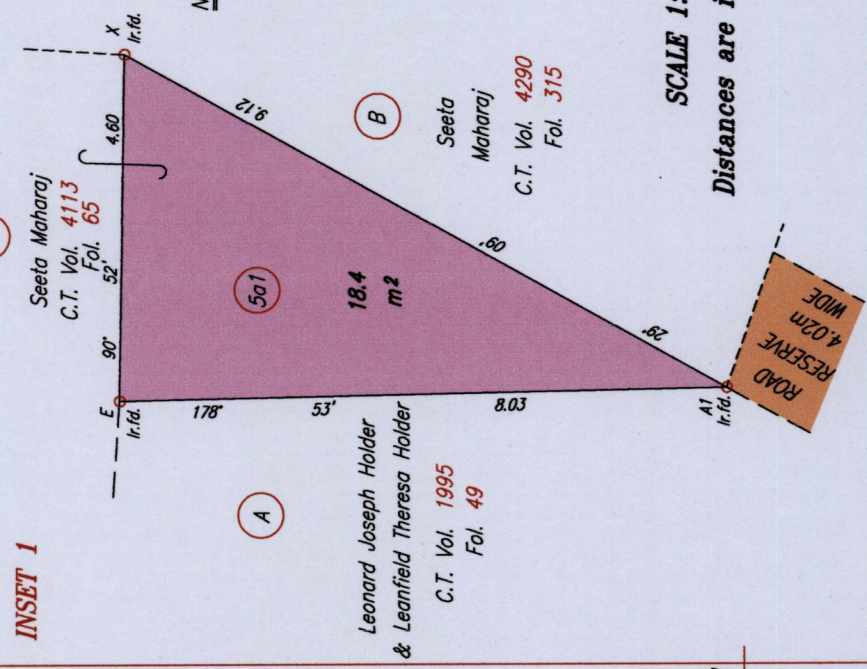


Cadastral Sheet C.9.D. 6F  
2/b  
Ward of Toco  
County of St. David



N.B: Lot 5a1 to be excised from Parcel A  
Lot 5a1 to be amalgamated to Parcel  
5a & B both of which currently belongs  
to Seeta Maharaj


References: Bk. 1282 Fol. 39  
Bk. 963 Fol. 131  
Bk. 1010 Fol. 220  
Bk. 997 Fol. 196  
Plan J.G. 33

SCALE 1:100  
Distances are in METRES

SCALE 1:750  
Distances are in METRES

1656

588



*Handwritten signature*  
Director of Surveys  
25/3/15

Denotes Iron put except where otherwise stated  
Bearings are Cassini Grid based on Solar Observations  
PLAN of a Parcel of land coloured pink in the Ward of Toco  
Containing eighteen point four square metres  
Surveyed by me, with due authority, on 9th August 2012  
Certified Correct in accordance with Regulation 25 (1) of The Land Surveyors' Regulations 1998,

Checked by *Handwritten signature*

Entered on .....  
Trinidad & Tobago Land Surveyor  
C:\LESS 2012\TRINIDAD\MAHARAJ, SEETA, TOCO MAIN ROAD, CUMANA, TOCO.dwg FILE NO: M107  
2015

Coordinates of A1 (Ir.f.d.): 0724866mE, 1193752mN  
U.T.M. 20 WGS 84 (+/- 6.00m)  
G.P.S. Direct Observation

1656/58



*[Handwritten signature]*