

1656/5


56

R.P.O. Vol. 415 Fol. 645
C.T. Vol. 4653 Fol. 94
U.P.R.N.:

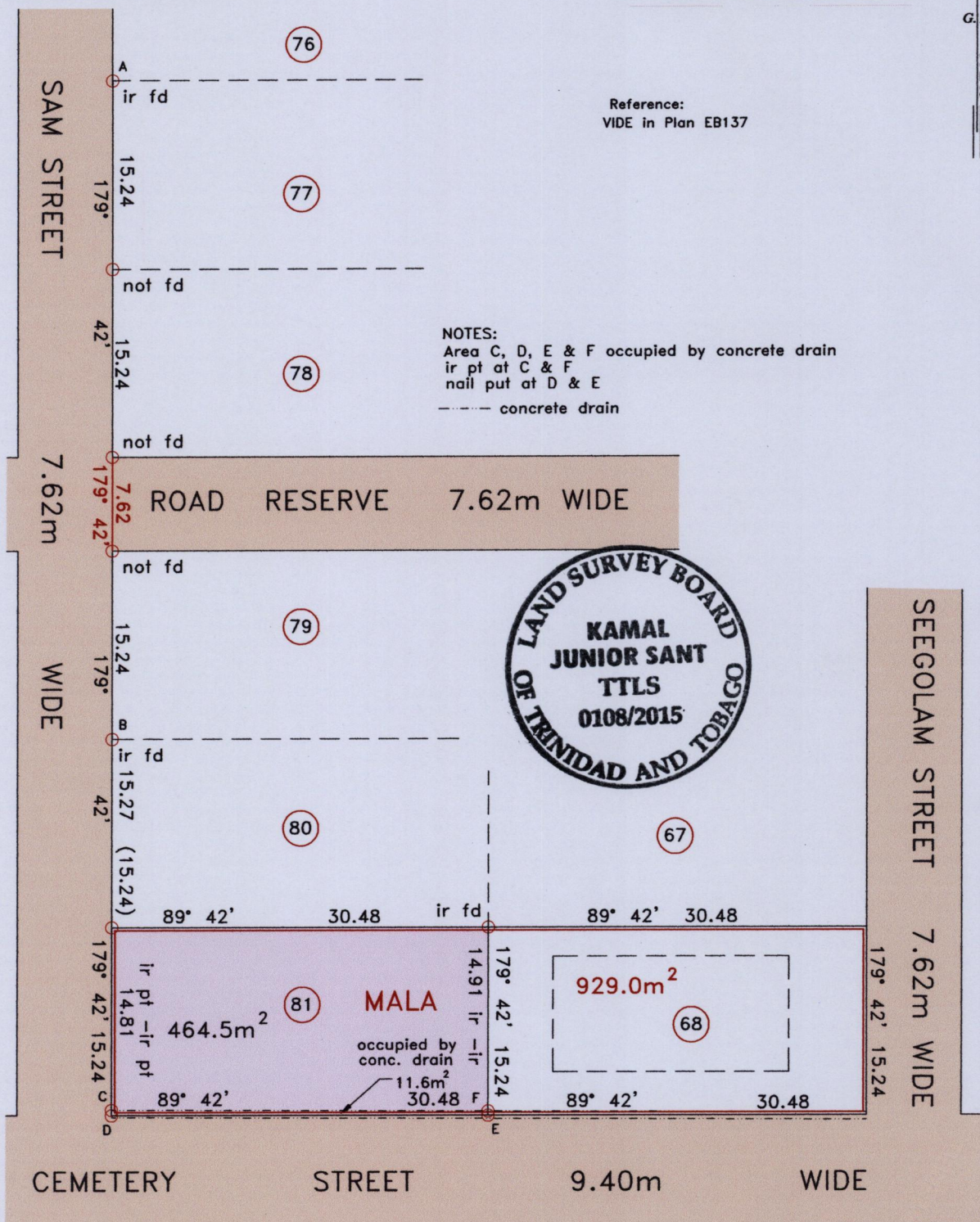
Cadastral Sheet $\frac{23F}{4/a}$ D.2.D.
Ward of Cunupia
County of Caroni

Address:
LOT # 81
WARNER VILLAGE, CUNUPIA

Legend		
D	672,722mE	1,168,927mN ±5m



Reference:
VIDE in Plan EB137



Approved by *[Signature]*
Director of Surveys 24/13/15


Scale 1 : 500
Distances are in metres

○ Denotes iron put unless otherwise stated
Bearings are UTM grid based on solar observations.
Coordinates are Naparima Datum, UTM Zone 20 and based on handheld GPS observations.
PLAN of a parcel of land coloured pink in the Ward of Cunupia.
Containing four hundred and sixty four point five square metres.
Surveyed by me with due authority, on 12th October, 2013.
Certified Correct in accordance with Regulation 25(1) of the Land Surveyors' Regulations 1998.

Checked by *[Signature]* 12-16/03/15
Kamal J. Sant

Entered by
Trinidad & Tobago Land Surveyor 13th March 2015.

1000



1656/56