

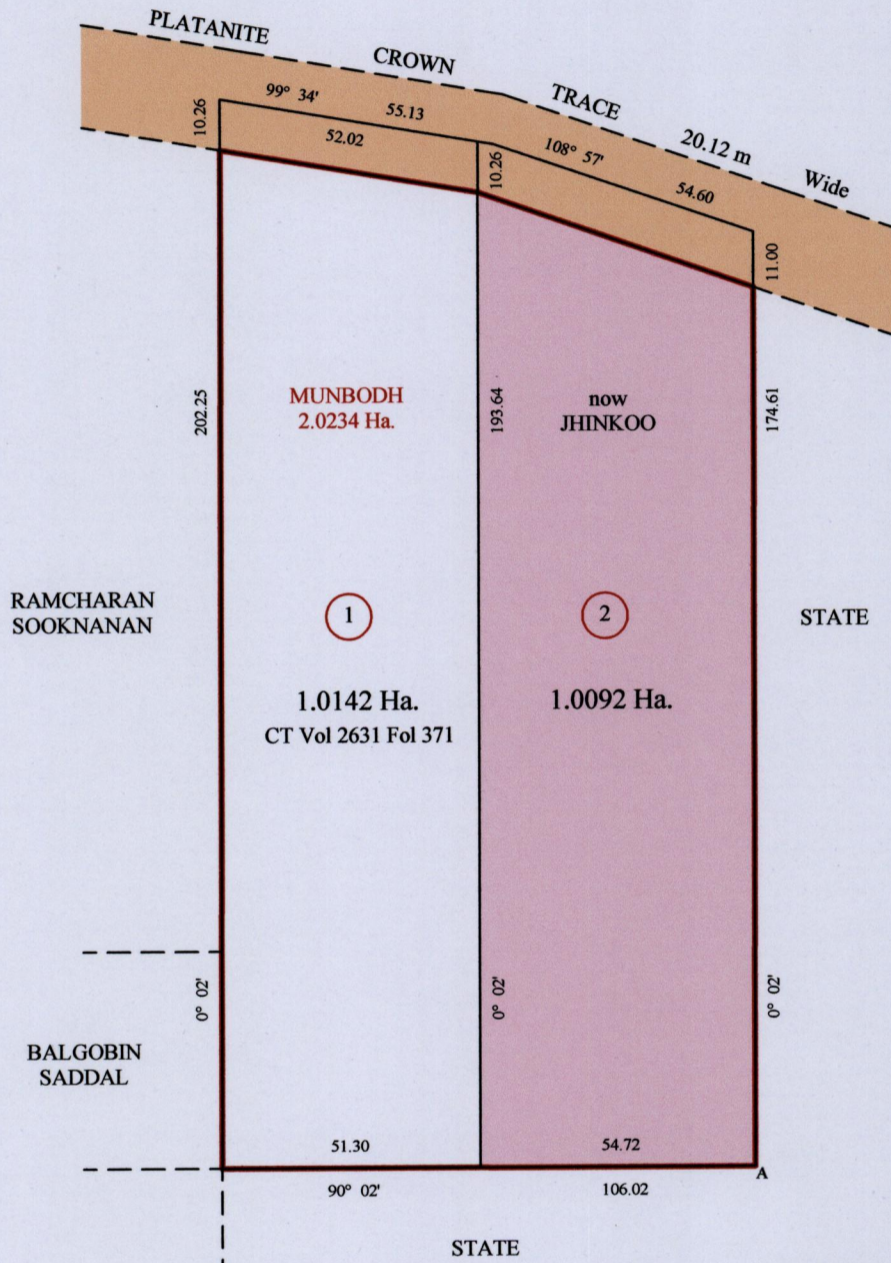
1656

52

RPO Vol 592 Fol 197
CT Vol Fol
Ref. Bk 1124 Fol 21

Remaining Portion Plan

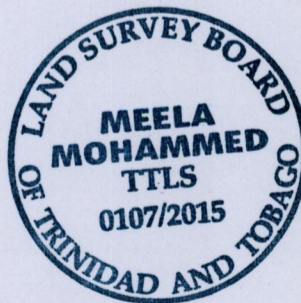
Cadastral Sheet G.14.M., 64D
County of St. Patrick 3/c
Ward of Siparia



Point A
Coords. scaled off 64D sheet
UTM Zone 20, International
E 0675750
N 1122270

Approved

[Signature]
Director of Surveys 19/3/15



Bearings are Cassini Grid
Distances are in Metres
SCALE 1/1500



PLAN of two point zero two three four hectares of land, originally granted to Munbodh, showing a portion coloured pink and containing one point zero zero nine two hectare, being the remainder after one previous transfer of a portion of the land. In accordance with Regulation 25 (1) of the Land Surveyors' Regulations 1998, I certify that this plan represents the remaining portion.

Checked by *Meela Mohammed*
Entered on Trinidad and Tobago Land Surveyor

22/02/2015

1000
1000
1000
1000
1000
1000
1000
1000
1000
1000

1000



1656/52