

1656

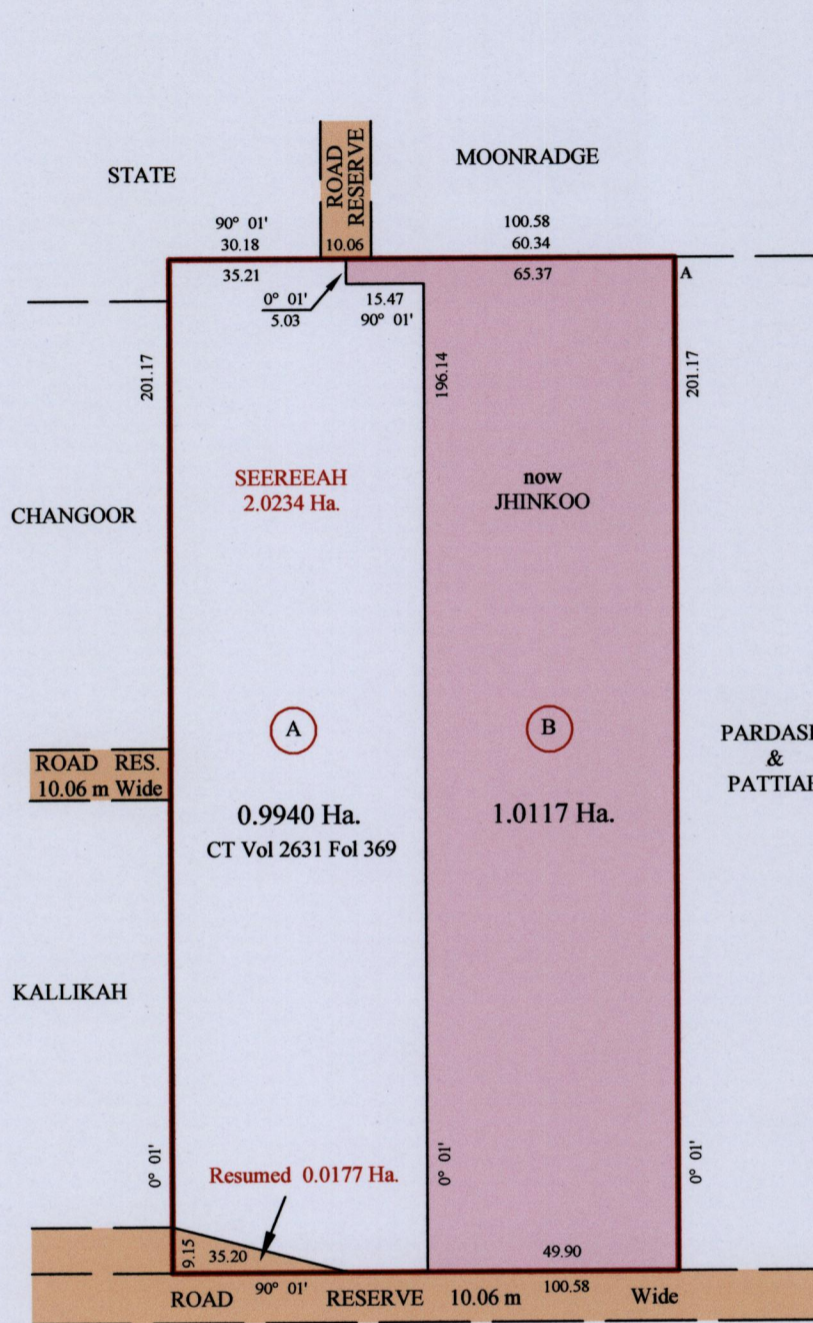
50

RPO Vol 304 Fol 467  
CT Vol Fol

Remaining Portion Plan

Cadastral Sheet G.13.P., 73C  
County of St. Patrick 2/a  
Ward of Siparia

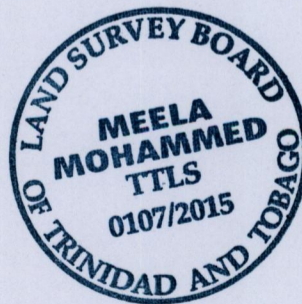
Ref. Bk 1117 Fol 106



Approved

Director of Surveys

*[Signature]*  
15/3/15



Point A  
Coords. scaled off 73C sheet  
UTM Zone 20, International  
E 0672860  
N 1121903

Bearings are Cassini Grid  
Distances are in Metres  
SCALE 1/1500

PLAN of two point zero two three four hectares of land, originally granted to Seereeah, showing a portion coloured pink and containing one point zero one one seven hectares, being the remainder after one previous transfer and one resumption of other portions of the land. In accordance with Regulation 25 (1) of the Land Surveyors' Regulations 1998, I certify that this plan represents the remaining portion.

Checked by .....  
Entered on .....

*Meela Mohammed*  
Trinidad and Tobago Land Surveyor


22/02/2015



0-1  
10/10

Faint header text, possibly including a title or reference number.

Faint vertical text on the left side of the page.



1656/50