

1656

48

R.P.O. Vol. 18
C.T.Vol. 38

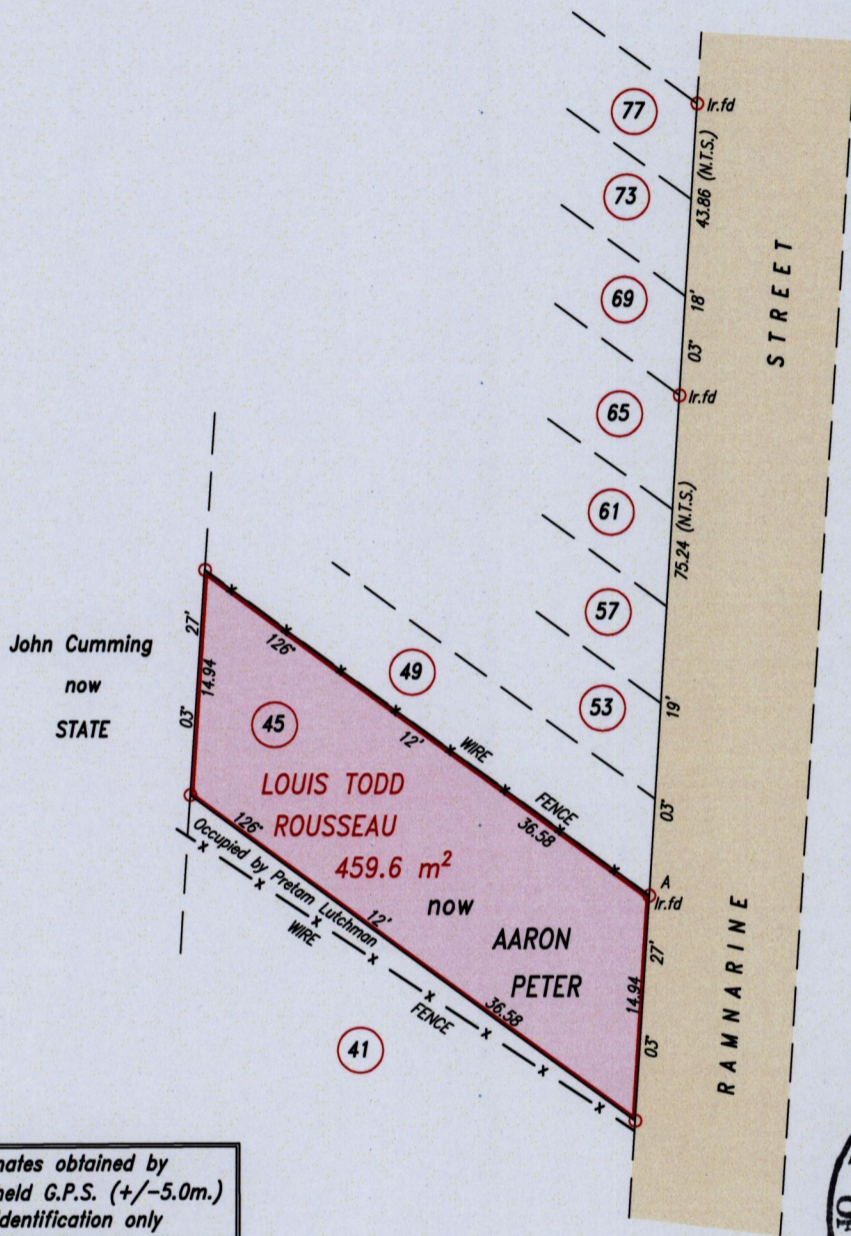
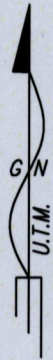
Fol. 93
Fol. 399

Cadastral Sheet D.12.C. $\frac{33F}{4/a}$
Ward of Chaguanas
County of Caroni

BANK VILLAGE


See Bk.999 Fol.78
Plan B.E.14

Naparima 1955
A Ir.fd N 1157565
E 671799



Note :

Coordinates obtained by
hand held G.P.S. (+/-5.0m.)
For identification only



Approved

[Signature]
Director of Surveys 15/11/15

SCALE 1:500

Distances are in metres

○ Denotes Iron put except where otherwise stated
Bearings are U.T.M. Grid based on Solar Observations
PLAN of a Parcel of land coloured pink in the Ward of Chaguanas
Containing four hundred and fifty nine point six square metres
Surveyed by me, with due authority, on 13th November 1995
Certified Correct in accordance with Regulation 25 (1) of the Land Surveyors' Regulations 1998,



Checked by *[Signature]* 9/3/2015

[Signature]

Entered on

Trinidad & Tobago Land Surveyor. 6th November 2014.
PATH = ADA004 D:/DRAWINGS/PRETAM LUTCHMAN DWG.

11/16/15



1656/48