

16/6/46

1656

46

64D

R.P.O. Vol. 602 Fol. 767

Cadastral Sheet G.14.M. 3/c

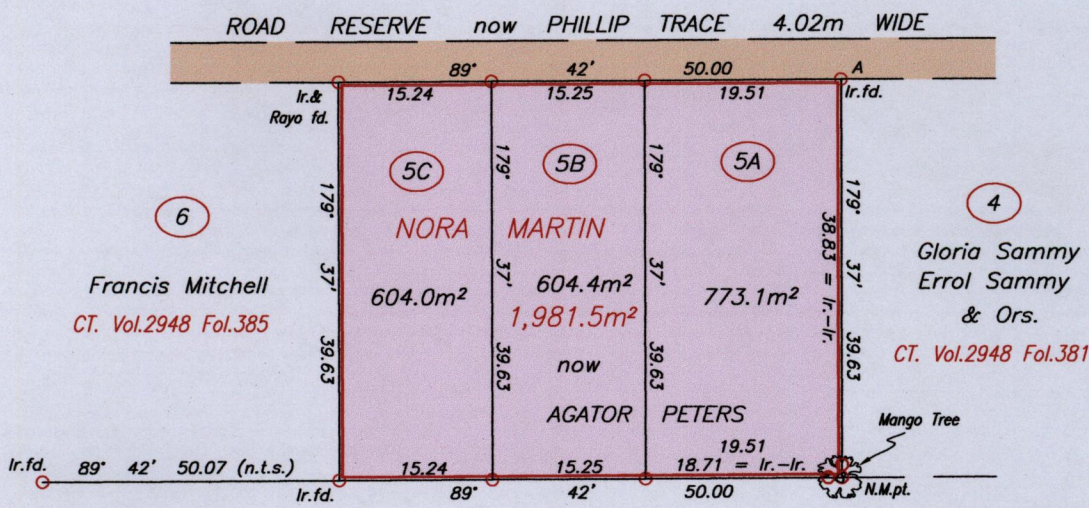
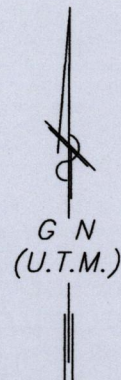
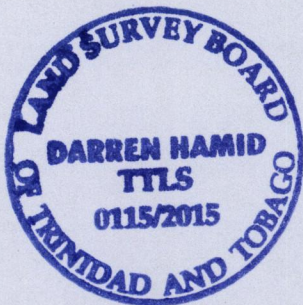
C.T. Vol. 2948 Fol. 411

Ward of Siparia

County of St. Patrick

Bk.1148 Fol.53

PENAL



Tymun Rasool
Bk.1211 Fol.199
RPO. 593 Fol.249

A = N 1122790 +/- 5.0m
E 674622
UTM 20 Naparima 1955 Datum
Hand Held GPS

Approved
Director of Surveys 13/3/15
13/3/15

SCALE 1:750
Distances are in METRES

o Denotes Iron put unless otherwise stated
Bearings are based on Solar observations

PLAN of 3 Parcels of land coloured pink in the Ward of Siparia
Containing together one thousand nine hundred and eighty one point five square metres
Surveyed by me, with due authority, in September 2014
Certified correct in accordance with Regulation 25 (1) of the Land Surveyors Regulations 1998.

Checked by JH 12/3/2015


Darren Hamid T.T.L.S.

Entered on

Trinidad & Tobago Land Surveyor

12th March 2015

10550



1656/46