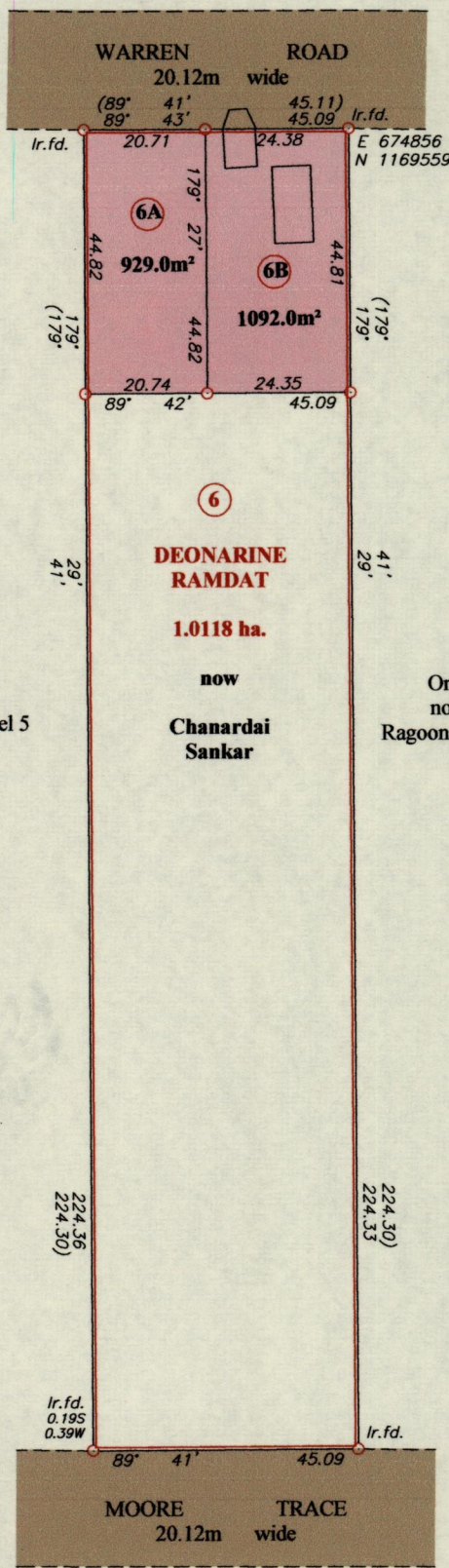


1656

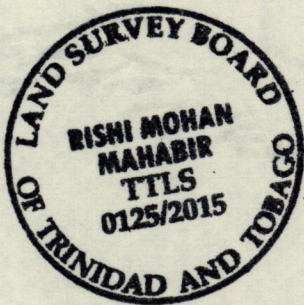
44

R.P.O. Vol. 31 Fol. 415
C.T. Vol. 2816 Fol. 113A

Cadastral Sheet D.3.A $\frac{24D}{3/a}$
Ward of Cunupia
County of Caroni



G N
U.T.M.



Approved
[Signature]
Director of Surveys
19/2/15

○ Denotes Ir.pt. unless otherwise stated

Co-ordinates are U.T.M. Zone 20N Naparima Datum +/-5m scaled from a 1/10000 ward sheet
Bearings are U.T.M. grid based on boundary markers fd.

Vide Bk.1137 fol.83
SCALE 1/1250
Distances are in metres

PLAN of 2 Parcels of land coloured pink in the Ward of Cunupia
Containing together two zero two one point zero square metres
Surveyed by me, with due authority, in May 2014

Certified Correct in accordance with Regulation 25 (1) of the
Land Surveyors Regulations 1998

Checked by *[Signature]* 26/01/2015


[Signature]

Entered..... Trinidad & Tobago Land Surveyor... 22nd January... 2015.....


11

1000

1000
1000
1000
1000



1000



1656/44