

1050

1656/38

388

U.P.R.N No.....

REMAINING PORTION

Ward of Tacarigua


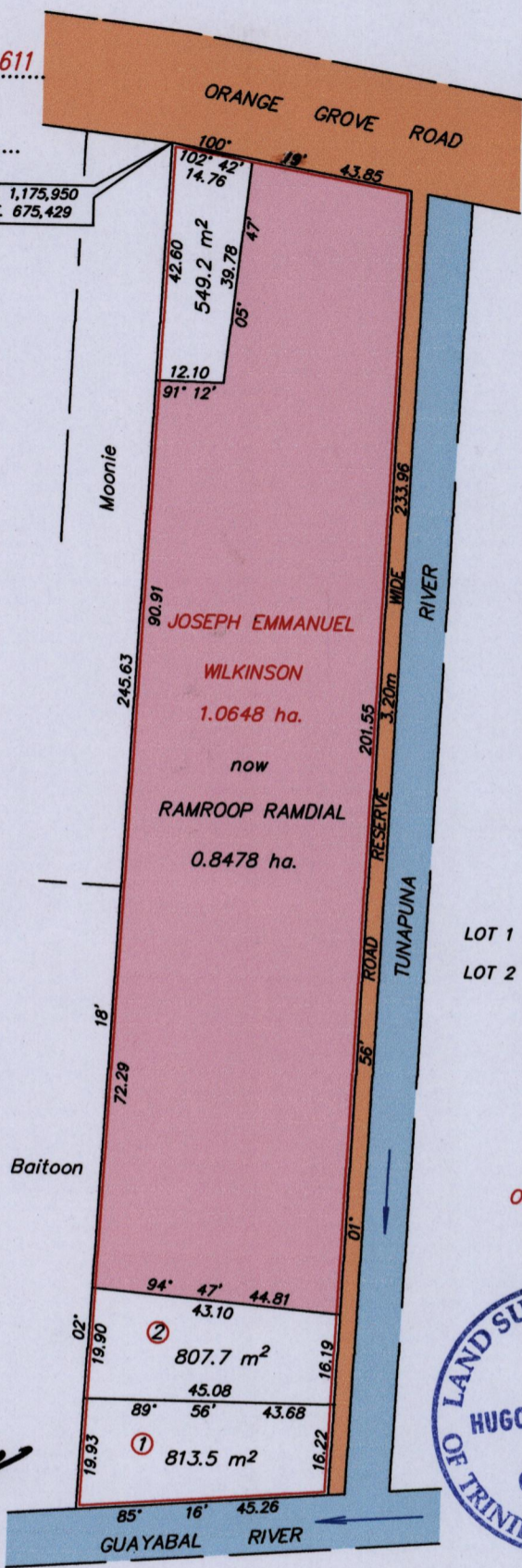
R.P.O. Vol. 445 Fol. 611

County of St. George

C.T. Vol. Fol.

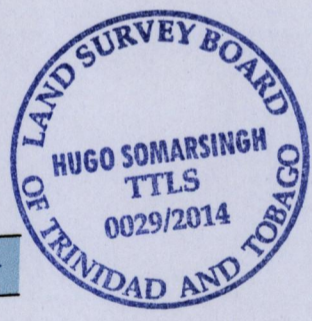
Cadastral Sheet B.23.A 24A
1/c

N. 1,175,950
E. 675,429



- LOT 1 C.T. Vol. 2065 Fol. 35 MANGROO BACHAN
- LOT 2 C.T. Vol. 2065 Fol. 35 MANGROO BACHAN
- C.T. Vol. 3300 Fol. 337 RANDOLPH BASDEO and INDRANI BASDEO 549.2 m²

Original Bk. 101 Fol. 171
See Bk. 1179 Fol. 141



Approved by *[Signature]*
 Director of Surveys
 9/3/15

SCALE 1/1250
 Distances are in metres
 Co-ordinates obtained from hand held GPS
 WGS 84 UTM Zone 20 +/- 5.00m

Bearings are U.T.M. Grid based on Solar Observations
 Note : To obtain cassini bearings add 18 minutes
 Plan of ONE POINT ZERO SIX FOUR EIGHT HECTARES Originally
 Granted to JOSEPH EMMANUEL WILKINSON showing a portion
 Coloured pink and containing zero point eight four seven eight hectares
 being the remainder after THREE previous transfers of another portion of the land.
 In accordance with Regulation 25 (1) of the Land Surveyors Regulations 1998.
 I certified that this plan represents the remaining portion.

Checked by *[Signature]* 27.01.2015
 Entered on..... Trinidad and Tobago Land Surveyor(TTLS) *[Signature]* 9th September 2014



1656/38