

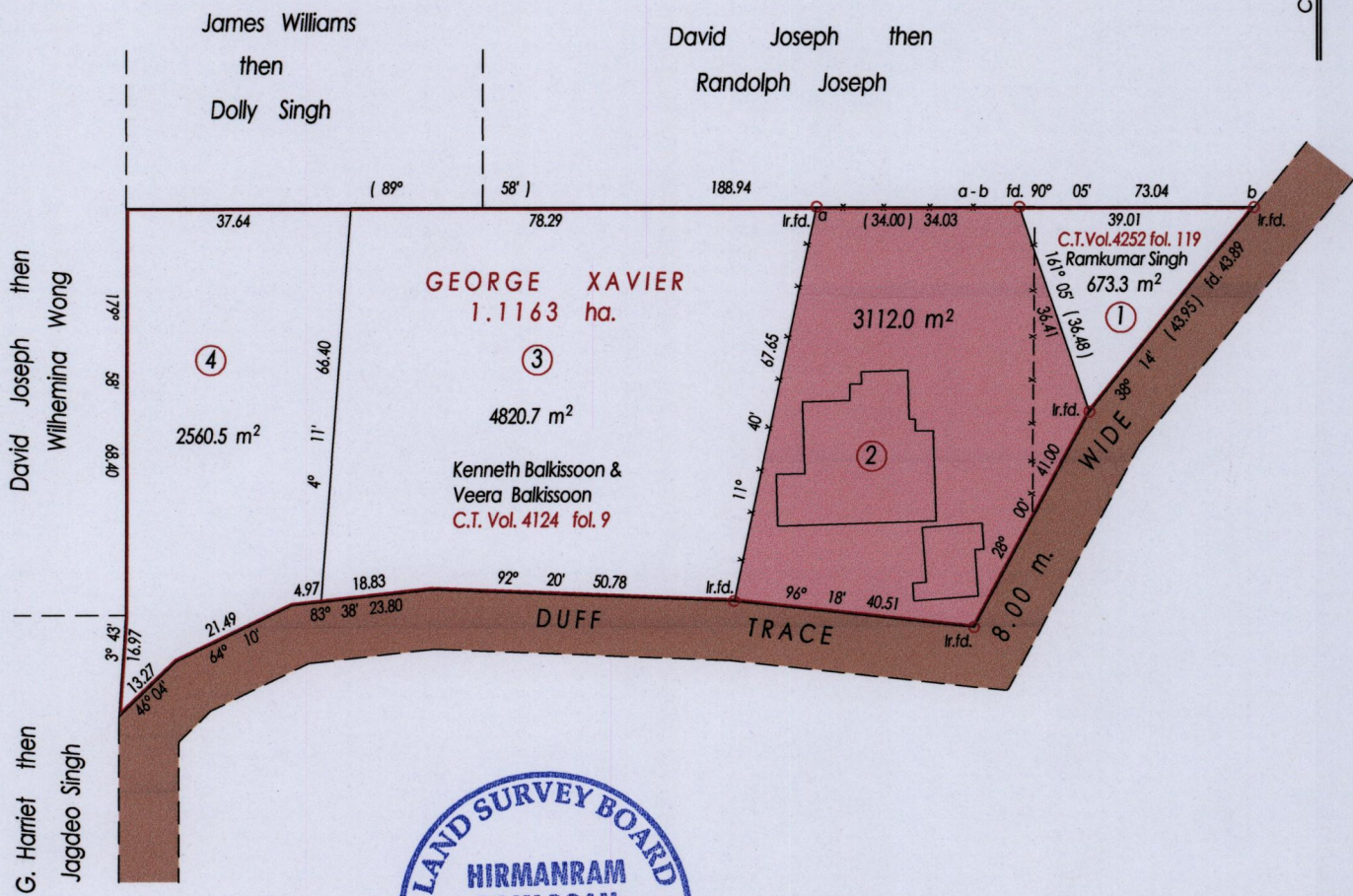


R.P.O. Vol. fol.  
C.T. Vol. 3957 fol. 369

Ward of Savana Grande  
County of Victoria  
Cadastral Sheet D. 23 P. 54 B.  
3/a



b = N. 1141114 E. 680259  
U.T.M. Zone 20 Naparima +/- 5.00 m.  
Hand Hand G.P.S.  
Wire fence



To be vested in Jeevan Changoor

Bk. 1220 fol. 166  
Bk. 1256 fol. 2

○ Denotes Iron Put Except Stated Otherwise

Approved

*[Signature]*  
Director of Surveys

SCALE 1 : 1250

Bearings are Cassini Grid based on Solar Observations Distances are in Metres  
PLAN of a Parcel of land coloured pink in the Ward of Savana Grande  
Containing three thousand one hundred and twelve square metres  
Surveyed by me, with due authority, in Feb. 2015  
Certified correct in accordance with Regulation 25 (1) of the Land Surveyors  
Regulations 1998.

Checked by..... *Hirmanram Ramlogan* .....

Entered on..... Trinidad & Tobago Land Surveyor *17<sup>th</sup> February, 2015*



1656/36