

X

1122844m N, 672798m E.
U.T.M.20, NAP 1955 (+/-5.0m)
GPS Handheld Direct Obs.

Bk. 424 : 57

SCALE 1 : 2500.

Distances are in METRES

o Denotes Irons Put except otherwise stated.
Bearings are Cassini Grid based on Solar Observations.
Note : To obtain compass bearings subtract 01 minutes.

Approved.....
Director of surveys 24/2/15

PLAN of 2 Parcels of land coloured PINK in the Ward of Siparia.
Containing together four point zero four eight two hectares.
Surveyed by me, with due authority, in January 2013.
Certified correct in accordance with Regulation 25(1) of the Land Surveyors' Regulations 1998,

Checked by 19/Feb/2015


.....

Entered


Trinidad and Tobago Land Surveyor..... 23rd Nov, 2014.

33


1000



MINISTRY OF LANDS AND MARINE RESOURCES
LANDS AND SURVEYS DIVISION



Government Paper
Gosling's



1656/33