

Resmd. in 1913 - 50.6m<sup>2</sup>

B  
1118747m N, 668069m E  
U.T.M.20, NAP 1955 (+/-5.0m)  
GPS Handheld Direct Obs.

Bk. 415:187  
SCALE 1:1500.

Distances are in METRES

o Denotes Irons Put except otherwise stated  
Bearings are Cassini Grid based on Solar Observations.  
Note: To obtain compass bearings subtract 03 minutes.

Approved.....  
Director of surveys 24/2/15

PLAN of 3 Parcels of land coloured PINK in the Ward of Siparia.  
Containing together one point nine two four four hectares.  
Surveyed by me, with due authority, in February 2013.  
Certified correct in accordance with Regulation 25(1) of the Land Surveyors' Regulations 1998,

Checked by... 19/2/2015  
Entered.....

Trinidad and Tobago Land Surveyor..... 2014






32

1656

Ministry of Natural Resources  
County of York  
Cathlamet Street, Suite 200

R.P.O. Tel: 416-491-4111  
CT Tel: 416-491-4111



1656/32