

1656

20

R.P.O. Vol. 561 Fol. 229

Cadastral Sheet $\frac{25B}{1/a}$, C.16.N.

C.T. Vol. 2894 Fol. 41

Ward of Manzanilla

U.P.I.N. No.

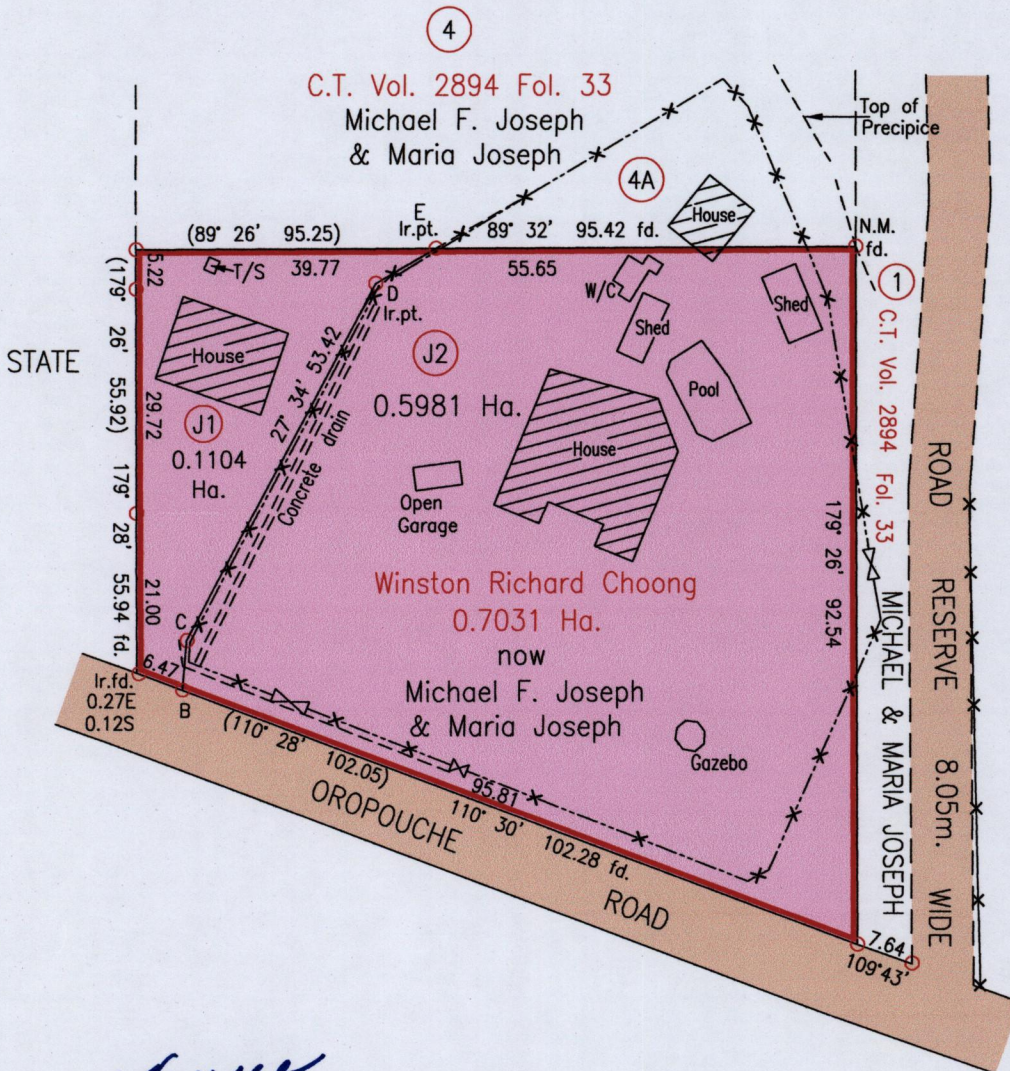
"NO. 85 OROPOUCHE ROAD,
VALENCIA"

County of St. Andrew

NOTE: PARCEL 4A
TO BE AMALGAMATED
WITH PARCEL J2

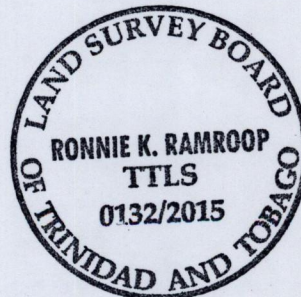
Vide
Bk 1012:18
Bk 1012:17
Bk 219:225
Bk 1249:144

Grid North
U.T.M.



Approved

[Signature]
 Director of Surveys
 13/2/15



E	697718.91
N	1177298.37

LINE	BEARING	DIST.
B - C	4° 34'	6.55
D - E	59° 39'	9.20

Reliability Error ± 4.0 m.
Coordinates are UTM Zone 20, Naparima 1955 from
Garmin GPSmap 60CSx Handheld GPS Receiver

SCALE 1:1000

Distances are in Metres

Bearings are U.T.M. Grid based on Solar Obs.

-*-*-*- Denotes chain link wire fence

○ Denotes Iron Found unless otherwise stated

Plan of 2 Parcels of land coloured pink in the Ward of Manzanilla
Containing together zero point seven zero eight five hectares
Surveyed by me, with due authority, in June 2013

Certified correct in accordance with Regulation 25(1) of the Land Surveyors Regulations 1998.

Checked by *[Signature]*

Entered on Trinidad & Tobago Land Surveyor *6th February* 2015

20

1656



County of St. Andrew
Word of Marzouk
Cassidy Street - C.16

U.P.L.N. No.
C.T. Vol. 2894 Fol. 47
R.P.D. Vol. 581 Fol. 229

"NO. 85 OROUOUCHE ROAD,
VALIGNA"

TO BE AMALGAMATED
WITH PARCEL 12
IN THE PARCEL 12

WIDE
BK 101218
BK 101219
BK 101220
BK 101221



02/6/591