


Approved *[Signature]*  
 Director of Surveys 9/2/15




Coordinates obtained by Hand Held GPS  
 U.T.M. Naparima +/- 5m

o Denotes Iron put except where otherwise stated  
 Bearings are based on solar Observations  
 PLAN of 10 Parcels of land coloured pink in the Ward of Manzanilla  
 Containing together seven thousand two hundred and thirty point seven square metres  
 Surveyed by me, with due authority, in December 2006 and May 2013  
 Certified correct in accordance with Regulation 25 (1) of The Land Surveyors Regulations 1998,  
 SCALE 1:1000  
 Distances are in metres


Checked by *[Signature]*  
 Entered on . . . . . Trinidad & Tobago Land Surveyor. . . . . 5th February, 2015.

13

1050



*[Handwritten signature]*  
 4/1/17



*[Faint handwritten signature]*

1656/19