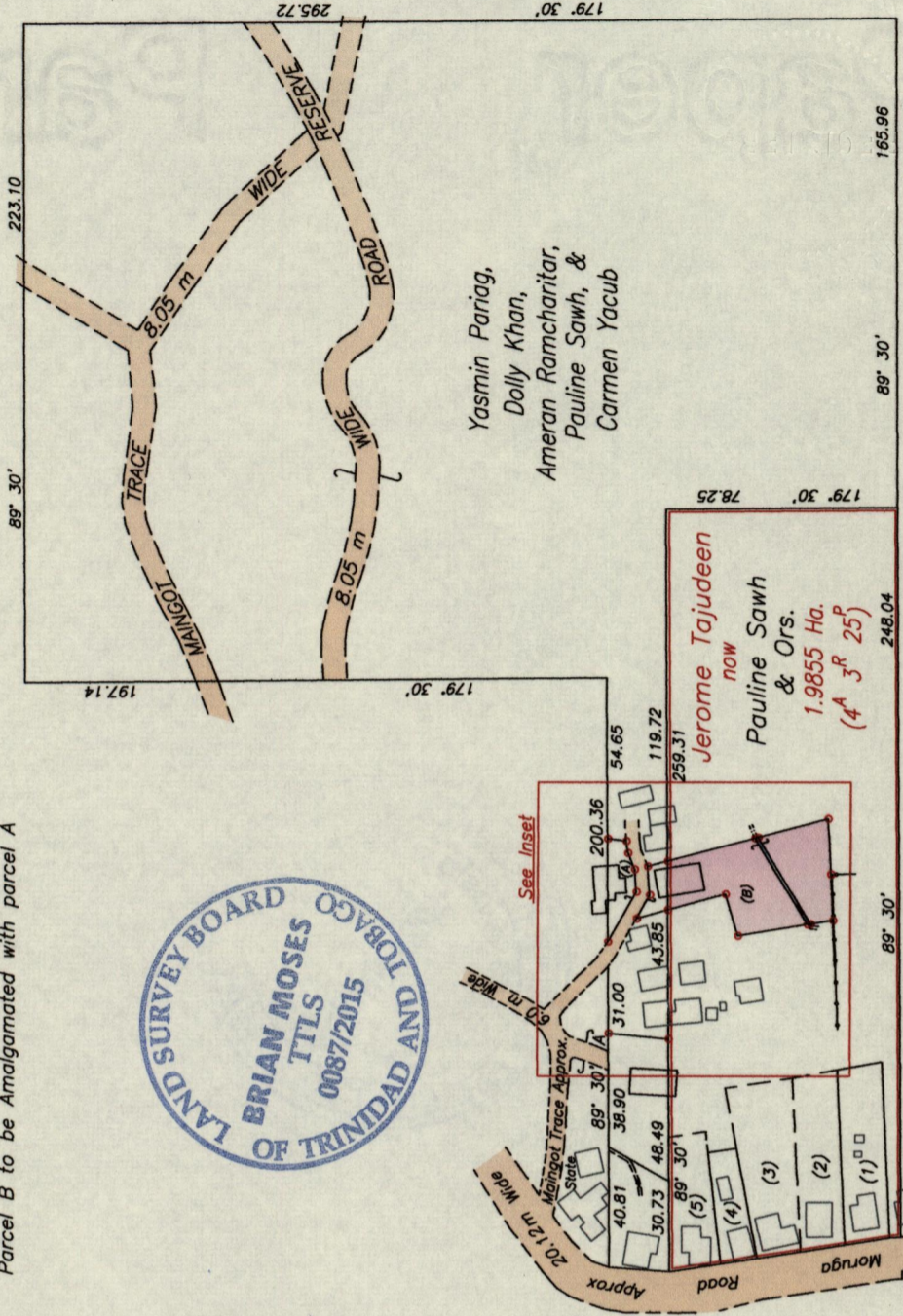
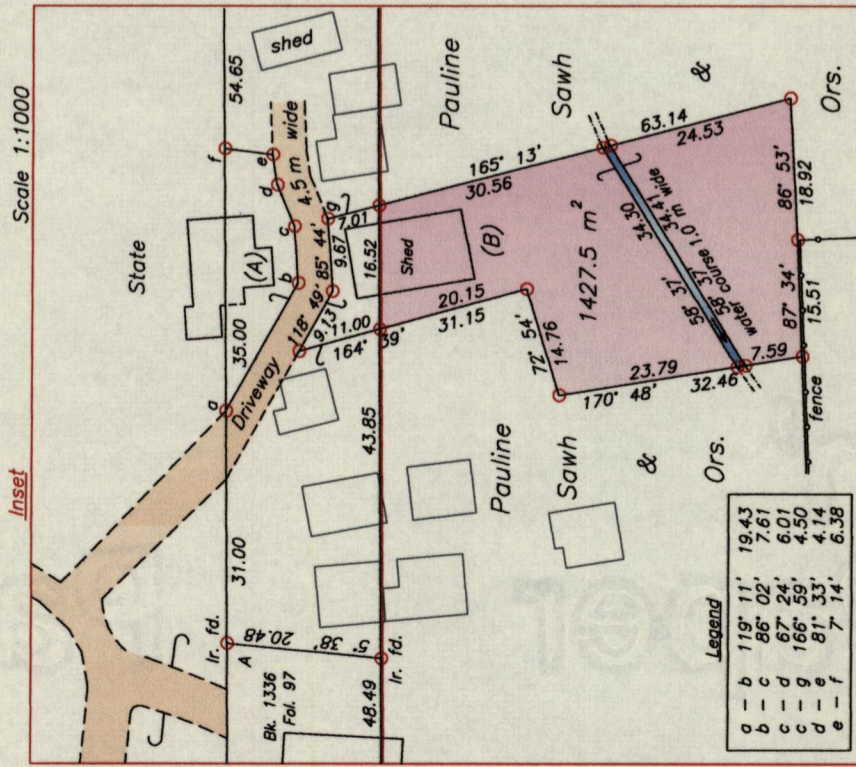


U.P.R.N.
 R.P.O. Vol. 49 Fol. 231
 C.T. Vol. 3257 Fol. 319

Cadastral Sheet G.20.H 74C
 1/c
 Ward of Moruga
 County of Victoria

Parcel B to be Amalgamated with parcel A



G N
 U.T.M. 1856

17

A - N 1120300
 E 686623
 Derived From Hand-Held GPS (+/-5 m)
 UTM Zone 20 Naparima Co-ordinates

Reference
 Bk. 1227 Fol. 134
 Bk. 1336 Fol. 97
 Bk. 762 Fol. 14
 Bk. 315 Fol. 80

Legend

Lot	Name	Area	C.T. Vol.	Fol.
1	Alston Jackson	625.1 m ²	3310	391
4	Wazirali Bachan & Ghamatee Bachan	421.1 m ²	3767	79

SCALE 1:2500
 Distances are in METERS

Approved
 Director of Surveys


○ Denotes iron put unless otherwise stated
 Bearings are U.T.M. Grid based on Solar observations

PLAN of a Parcel of land coloured pink in the Ward of Moruga
 Containing one four two seven point five square meters
 Surveyed by me, with due authority, in June, 2009
 Certified correct in accordance with Regulation 25 (1) of the Land Surveyors' Regulations 1998.

Checked by
 Entered on
 Brian Moses
 Trinidad & Tobago Land Surveyor (T.T.L.S.)
 9th January 2015

1656/17

1656



1656/17