

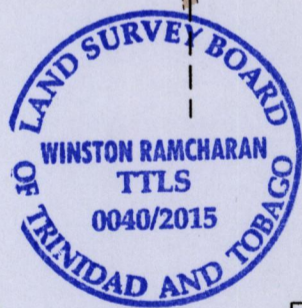
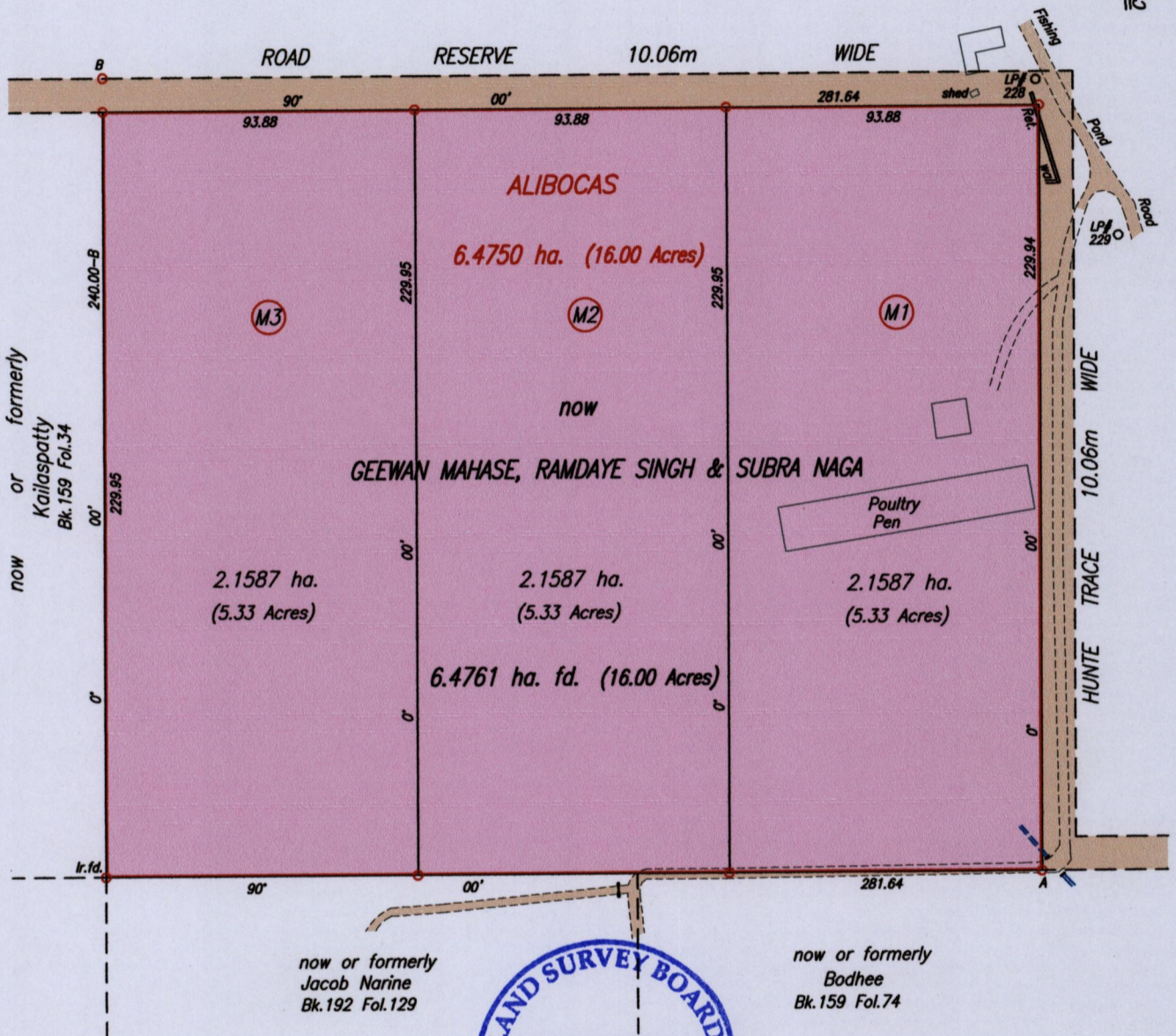
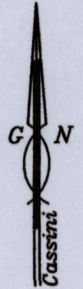
1556/180 1656

166

R.P.O. Vol. 90 Fol. 227
C.T. Vol. 1945 Fol. 209

Cadastral Sheet E.3.B. 26D
Ward of Manzanilla 2/d
County of St. Andrew

Fishing Pond




Approved
Director of Surveys 21615

Bk.159 Fol.88
A Ir.f.d. N 1170117 Hand Held GPS +/- 5m
E 713560 UTM proj. WGS84 Zone 20

SCALE 1/2000
Distances are in metres

o Denotes Ir.put unless otherwise stated
Bearings are Cassini Grid based on Solar Observations
PLAN of 3 Parcels of land coloured pink in the Ward of Manzanilla
Containing together six point four seven six one hectares
Surveyed by me with due authority in October 2014
Certified Correct in accordance with Regulation 25 (1) of the Land Surveyors Regulations 1998,

Checked by.....
Entered on.....
Winston Ramcharan
Trinidad & Tobago Land Surveyor 15th May 2014



ASB/ASB