

1656/1656

1583

U.P.R.N No.....

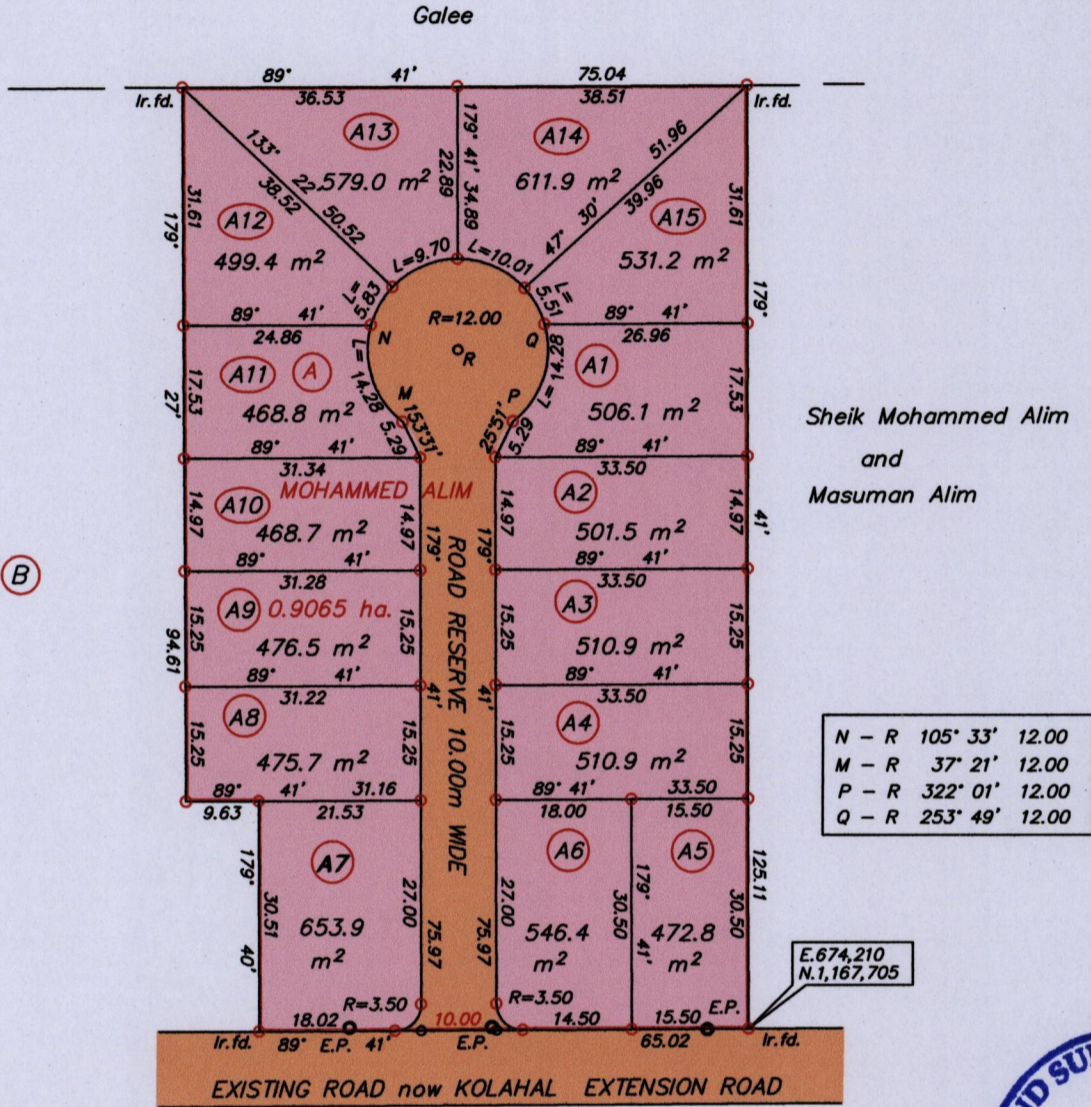
Cadastral Sheet D.3 E. $\frac{23F}{4/d}$

R.P.O. Vol...44 Fol...197

Borough of Chaguanas

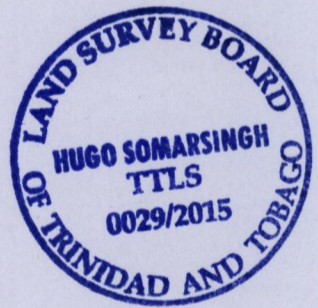
C.T. Vol...5740 Fol...439

County of Caroni



Sheik Mohammed Alim
and
Masuman Alim

E.674,210
N.1,167,705



See Bk. 1655 Fol.13
Bk. 1135 Fol.179
Bk. 1163 Fol.23
Bk. 993 Fol.209

Approved by.....
Director of Surveys

SCALE 1/1500

Distances are in metres

Co-ordinates obtained from hand held GPS.
WGS 84 U.T.M. zone 20 +/- 3.00m

R= radius
L= length of curve

○ Denotes Iron put unless otherwise stated

Bearings are U.T.M. Grid based on Solar Observations

Note : To obtain cassini bearings add 18 minutes

Plan of 15 Parcels of land coloured pink in the Borough of Chaguanas

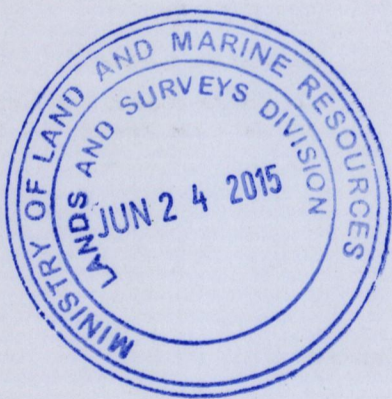
Containing together zero point seven eight one four hectare

Surveyed by me, with due authority on May 2015

Certified correct in accordance with Regulation 25 (1) of the Land Surveyors' Regulations 1998

Checked by.....

Entered on..... Trinidad and Tobago Land Surveyor (T.T.L.S.)..... 2015



1656/158