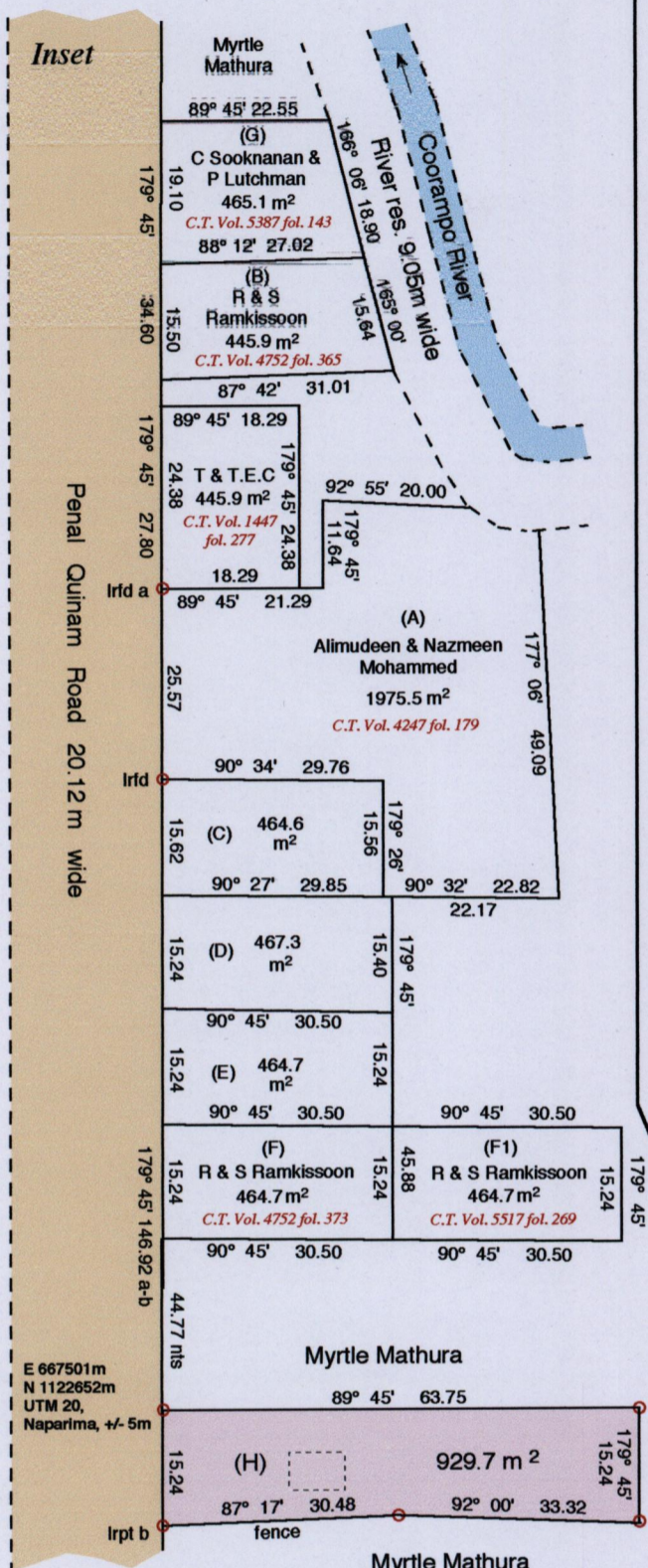


1656/155

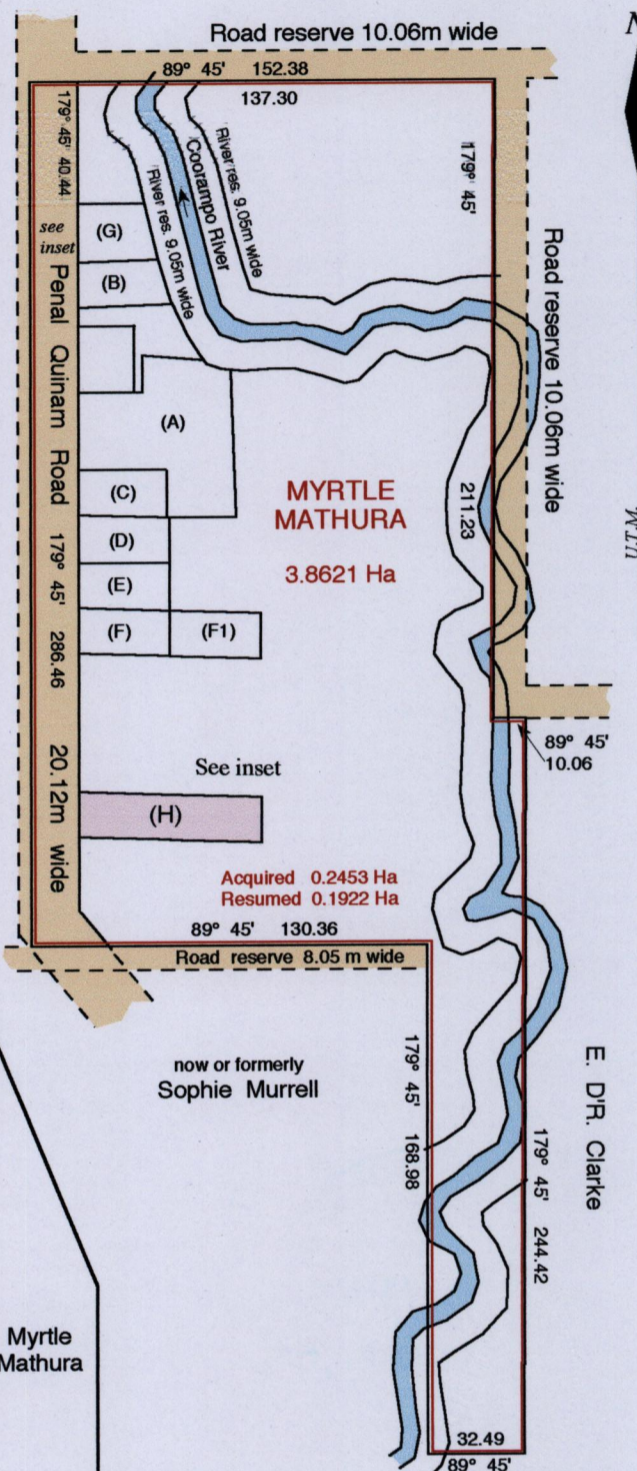
1656

155


U.P.R.N.



Distances are in metres SCALE 1 : 1000



Approved by *[Signature]*  
 Director of Surveys 29/6/15



Vide :  
 Bk 470 fol 120  
 Bk 936 fol 106  
 Bk 1256 fol 129  
 Plan LC 35  
 Bk 1377 fol 204


○ Denotes Iron Put unless otherwise stated  
 Bearings are UTM Grid based on Solar Obs.  
 To obtain Cassini Grid add 18 minutes

SCALE 1 : 2500  
 Distances are in metres

PLAN of a Parcel of land coloured pink in the Ward of Siparia  
 Containing nine hundred & twenty-nine point seven square metres  
 Surveyed by me, with due authority, in October 2012  
 Certified correct in accordance with Regulation 25(1) of the Land Surveyors' Regulations 1998

Checked by *[Signature]* 29/06/15

Entered on..... Trinidad & Tobago Land Surveyor *[Signature]* 2015



1656/155