

R.P.O. Vol. Fol.

C.T. Vol. 1875 Fol. 403

Cadastral Sheet I.17.M, 1F/6/a & 1F/6/c

Ward of Tobago

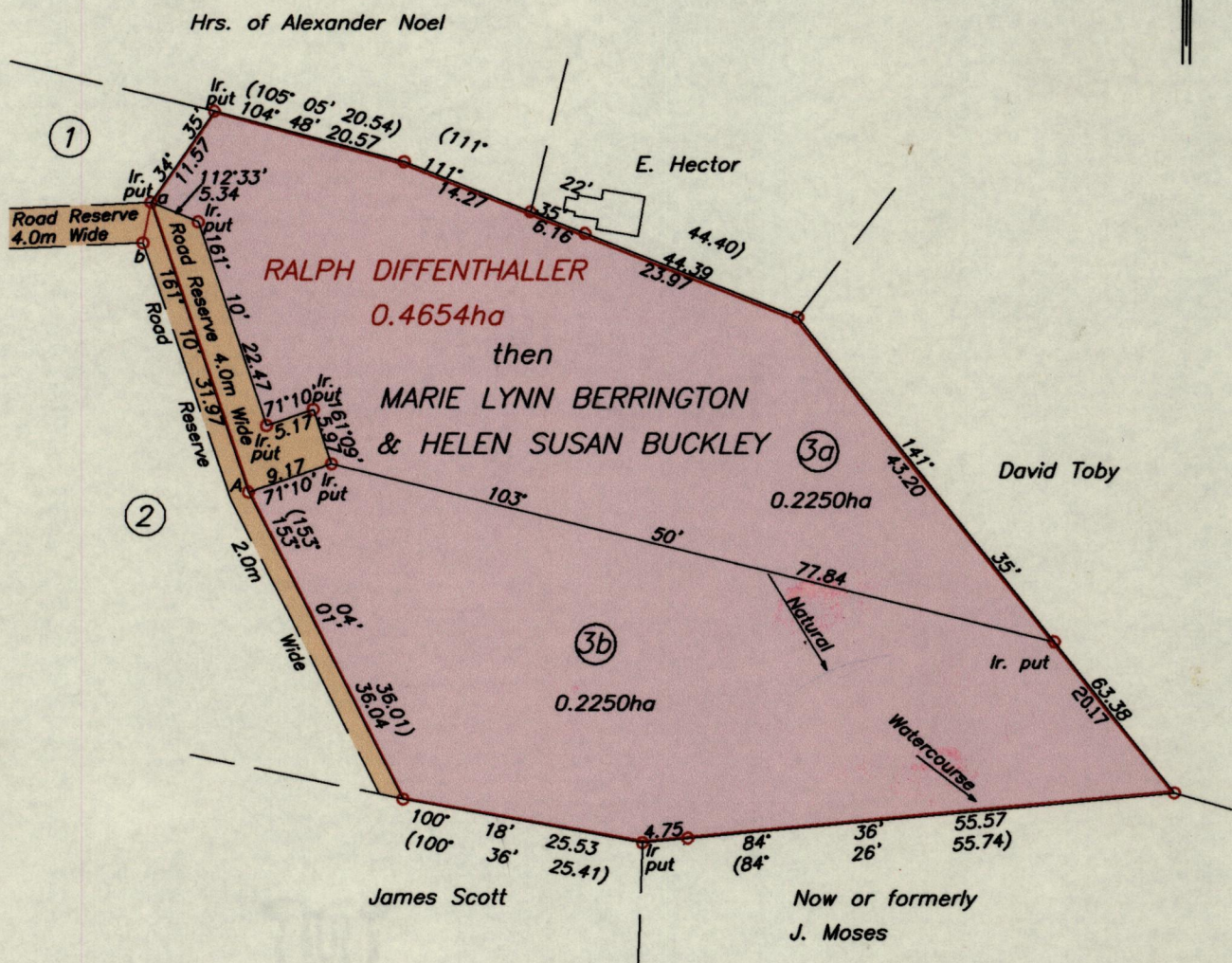
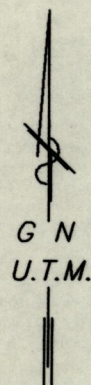
Parish of St. Andrew

148

References:

Bk. 1010: 24.

Process ID# 81383



A= E:743777 ±5m by hand held GPS
N:1236233

a-b 191' 06' 4.32

UTM Zone 20
Naparima Datum

Approved: *[Signature]*
Director of Surveys *NH/M*

- To obtain Cassini bearings add 27 minutes
- Denotes Iron found unless otherwise stated
- Bearings are U.T.M. Grid based on solar observations.

SCALE 1:750
Distances are in METRES


PLAN of two Parcels of land coloured pink in the Ward of Tobago
Containing together zero point four four nine nine hectare
Surveyed by me, with due authority, in August, 2012
Certified correct in accordance with Regulation 25 (1) of the Land
Surveyors Regulations 1998,

Checked by

Charles H. Second T.T.L.S.

Entered on

Trinidad & Tobago *10th February* 2014
Land Surveyor



MINISTRY OF LAND & MARINE RESOURCES
LANDS & SURVEYS DIVISION
COSTA RICA



1656/148