


R.P.O. Vol. 365 Fol. 97
S.O. 155/15

1656



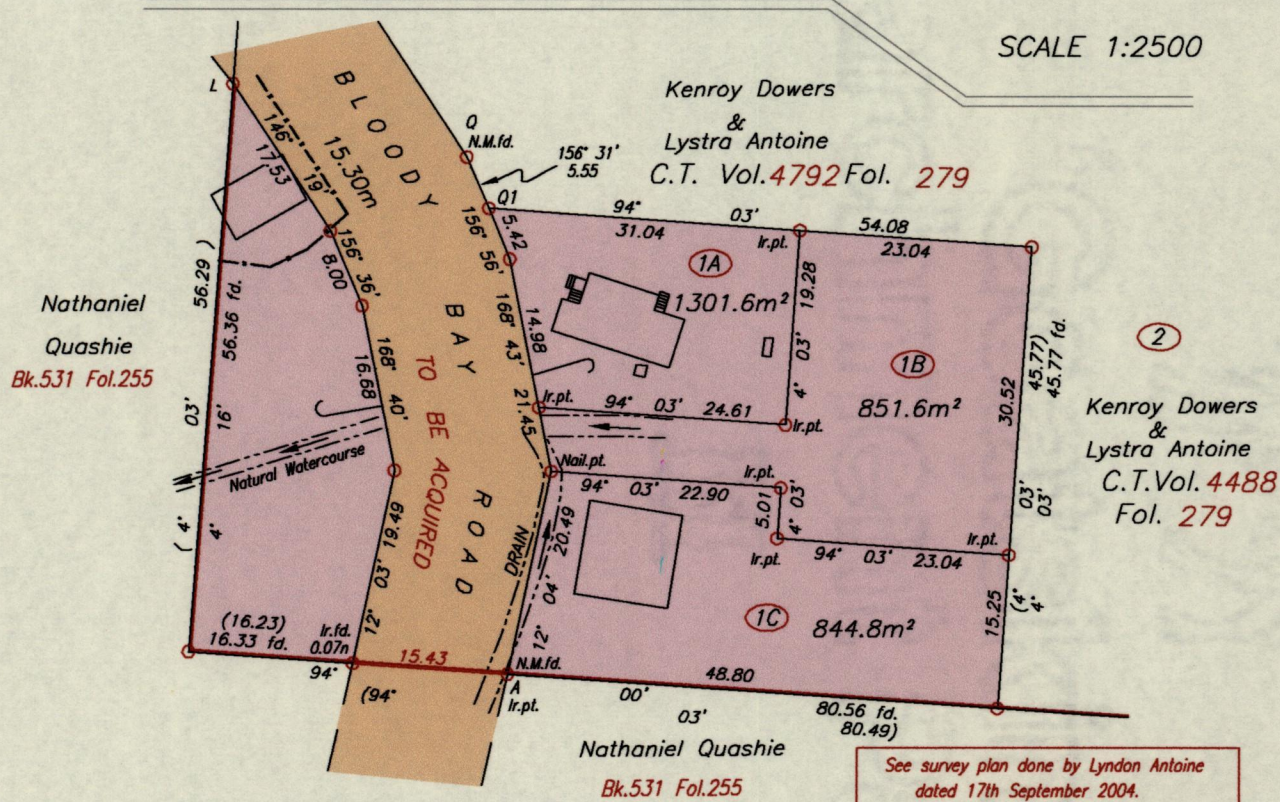
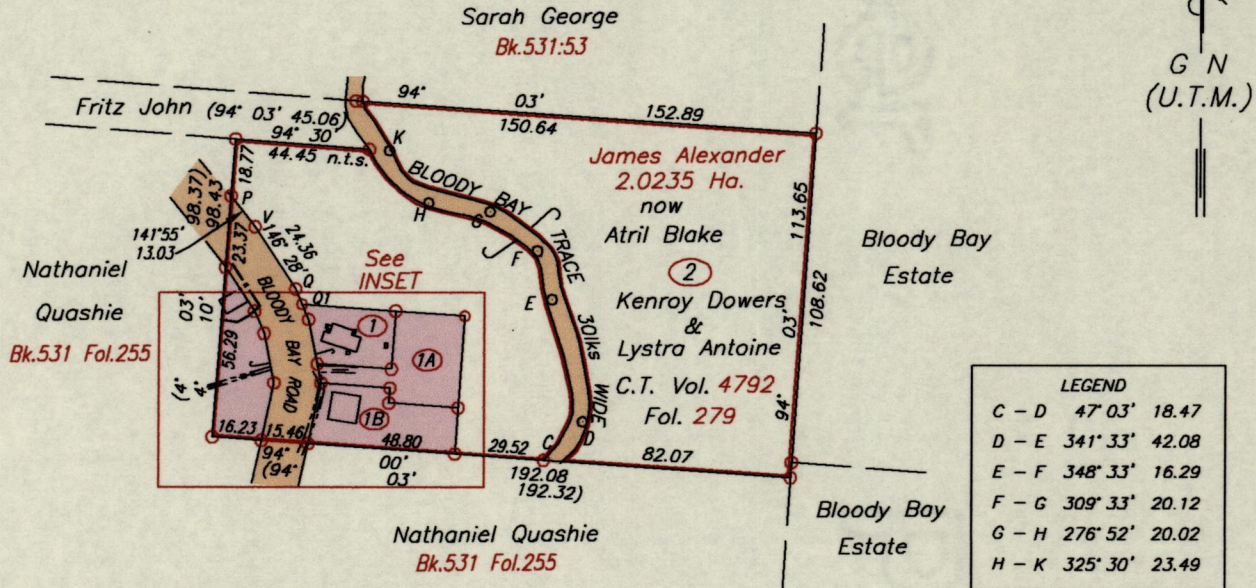
Cadastral Sheet I.9.I&J. 4/a/2
Ward of Tobago
Parish of St. John

147

References:

Bk. 531:277
Plan A.G.19

BLOODY-BAY



Approved
Director of Surveys 17/6/15

See survey plan done by Lyndon Antoine dated 17th September 2004.

A = N 1249354 +/- 5.0m
E 758245
UTM 20 Naparima 1955 Datum
Hand Held GPS



○ Denotes Iron found unless otherwise stated
To obtain Cassini bearings add 27 minutes
Bearings are U.T.M. Grid based on solar observations.

SCALE 1:750
Distances are in METRES

PLAN of 3 Parcels of land coloured pink in the Ward of Tobago
Containing together zero point two nine nine eight hectare
Surveyed by me, with due authority, in February, 2013
Certified correct in accordance with Regulation 25 (1) of the Land Surveyors Regulations 1998.

Checked by Charles H. Second T.T.L.S.

Entered on Trinidad & Tobago Land Surveyor 21st April 2015



Handwritten red text: H561A7