
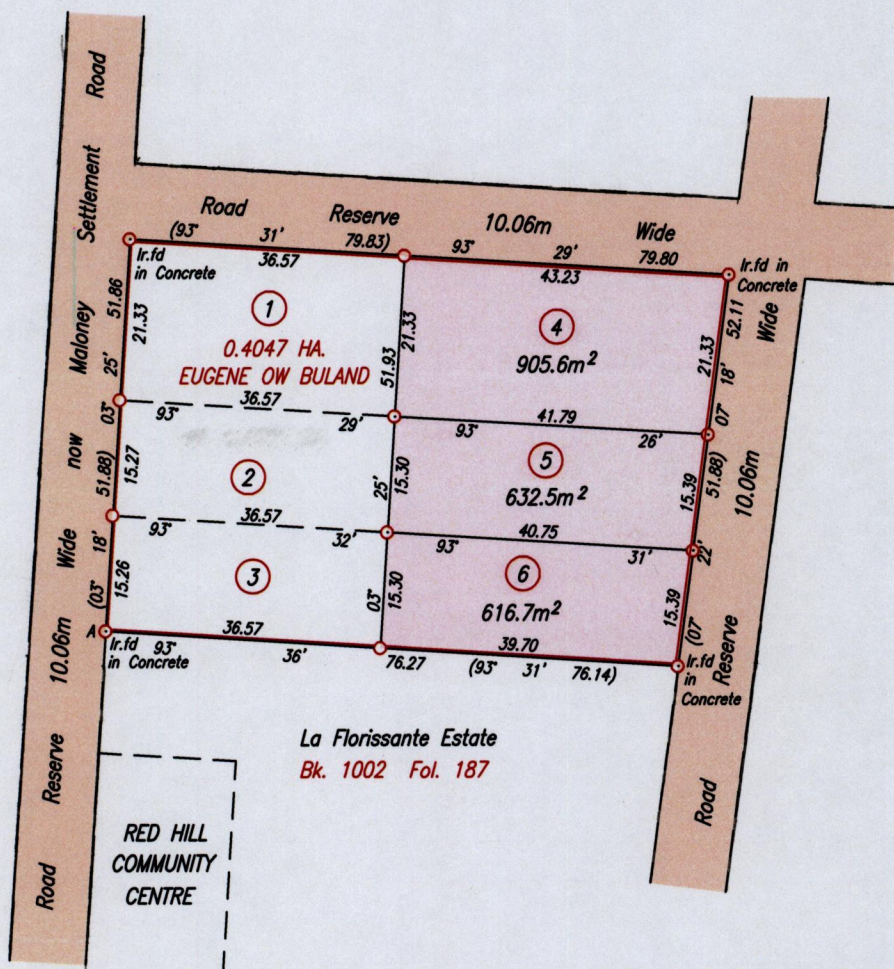


1656

143


R.P.O. Vol. Fol.  
C.T. Vol. 1935 Fol. 85  
U.R.P.N. . . . .

Cadastral Sheet B.24.B. 4/a  
Borough of Arima  
County of St. George  
Vide Plan E.C. 162



LEGEND			
LOT #	NAME	C.T.Vol. : Fol.	AREA
①	KIRK REGINALD ELLIS PETERS & NICOLA CRAWFORD PETERS	5437 : 299	780.0m <sup>2</sup>
②	KENDALL GALINDO & STACY CARR	5500 : 225	558.9m <sup>2</sup>
③	AVIANNE BONEY	5481 : 259	558.7m <sup>2</sup>

Approved *[Signature]*  
Director of Surveys 15/6/15



Point A  
Co-ordinates obtained by Hand Held G.P.S. (Nap. Datum Zone 20)  
Accuracy ± 4m  
E 683791m  
N 1174555m

SCALE 1/1000  
Distances are in metres

Note: To obtain Cassini bearing + 18 minutes  
○ Denotes Iron put except otherwise stated  
Bearings are U.T.M. Grid based on Solar Observations  
Plan of 3 Parcels of land coloured pink in the Borough of Arima  
Containing together two thousand one hundred and fifty four point eight square metres  
Surveyed by me, with due authority, in April 2011  
Certified Correct in accordance with Regulation 25 (1) of the Land Surveyors' Regulations 1998

Entered on . . . . .  
Checked by. *NW 17.04.15.* Trinidad & Tobago Land Surveyor *[Signature]* 13/3 . . . . . 2015



1056/143