
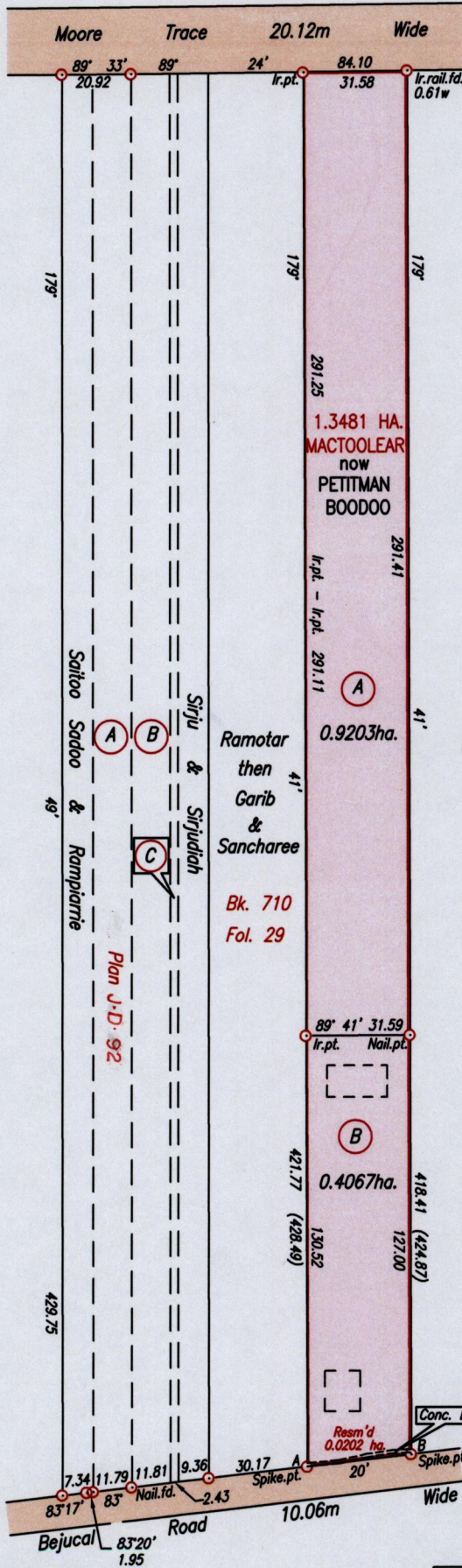


1656

142



STA.	BEARING	DIST.
A - B	83° 20'	31.78

Approved

[Signature]
 Director of Surveys 15/6/15

Point A

Co-ordinates obtained by Hand Held G.P.S. (Nap. Datum Zone 20)

Accuracy ± 4m

E 674588m

N 1168883m

Note: To obtain cassini bearings + 18 minutes

○ Denotes Iron found except otherwise stated

Bearings are U.T.M. based on Solar Observations

Plan of 2 Parcels of land coloured pink in the Ward of Cunupia

Containing together one point three two seven zero hectares

Surveyed by me, with due authority, on 21st December 2012 & 27th December 2013

Certified Correct in accordance with Regulation 25 (1) of the Land Surveyors' Regulations 1998

Entered on


Checked by *[Signature]* 15/6/2015

[Signature]
 Trinidad & Tobago Land Surveyor

13/3 2015

SCALE 1/2000

Distances are in metres



H656/142