

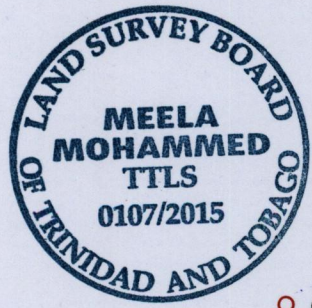
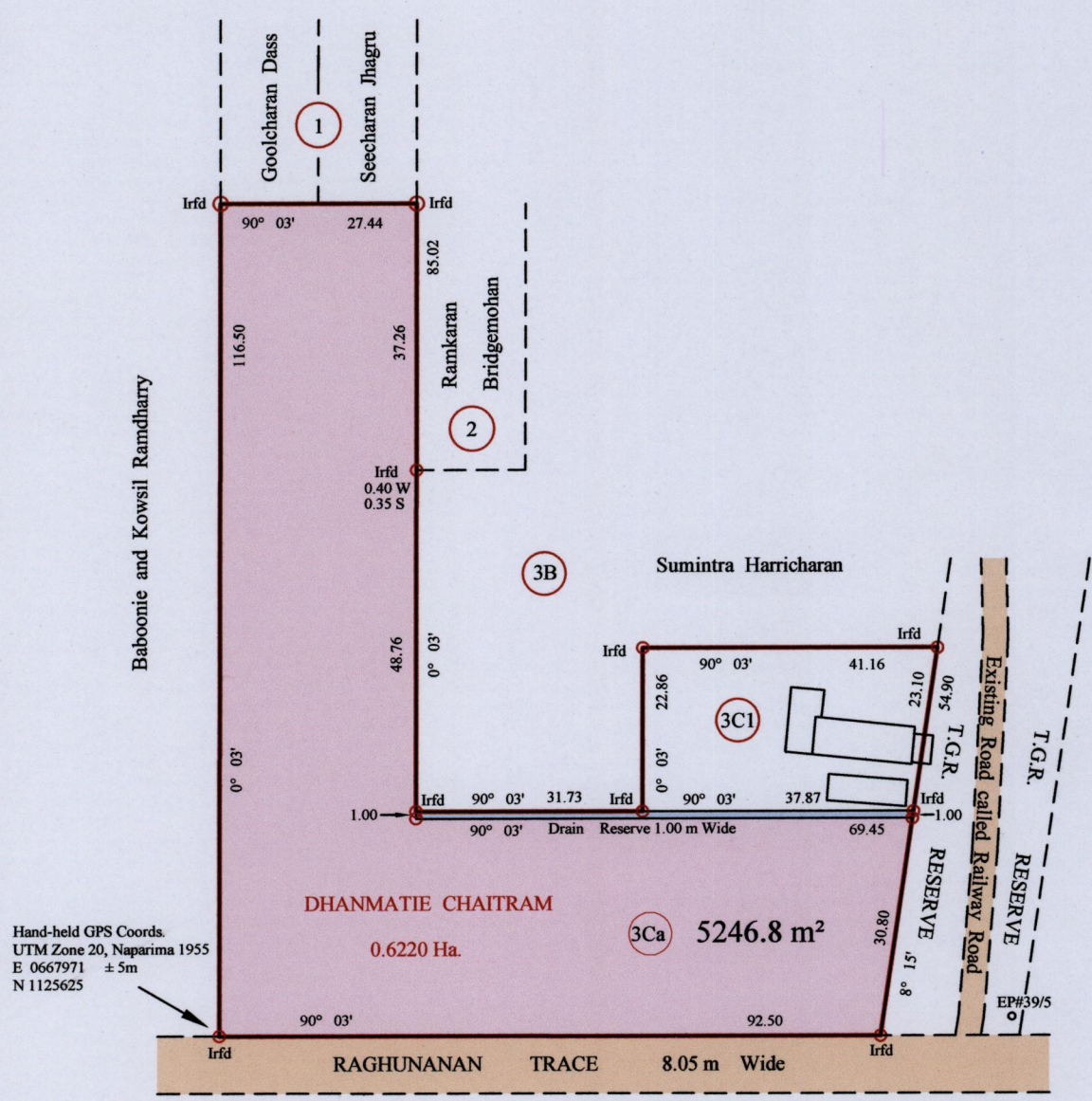
1656/1656

124

RPO Vol 96 Fol 185
CT Vol 5670 Fol 99

Cadastral Sheet G.13.E., 63E
County of St. Patrick 2/d
Ward of Siparia
PENAL

Refs. Bk 881 Fol 94
Gen. Plan filed in Vol 5670 Fol 81



Approved


[Signature]
Director of Surveys *[Signature]*

○ denotes Iron put except otherwise stated
Bearings are Cassini Grid based on Solar Obs.
Distances are in Metres
SCALE 1/1000

PLAN of a parcel of land coloured pink in the Ward of Siparia
Comprising five two four six point eight square metres.
Surveyed by me, with due authority, in May 2014.
Certified correct in accordance with Regulation 25 (1) of the Land Surveyors' Regulations 1998.

Checked by
Entered on
Meela Mohammed
Trinidad and Tobago Land Surveyor

20th April 2015



1656/124