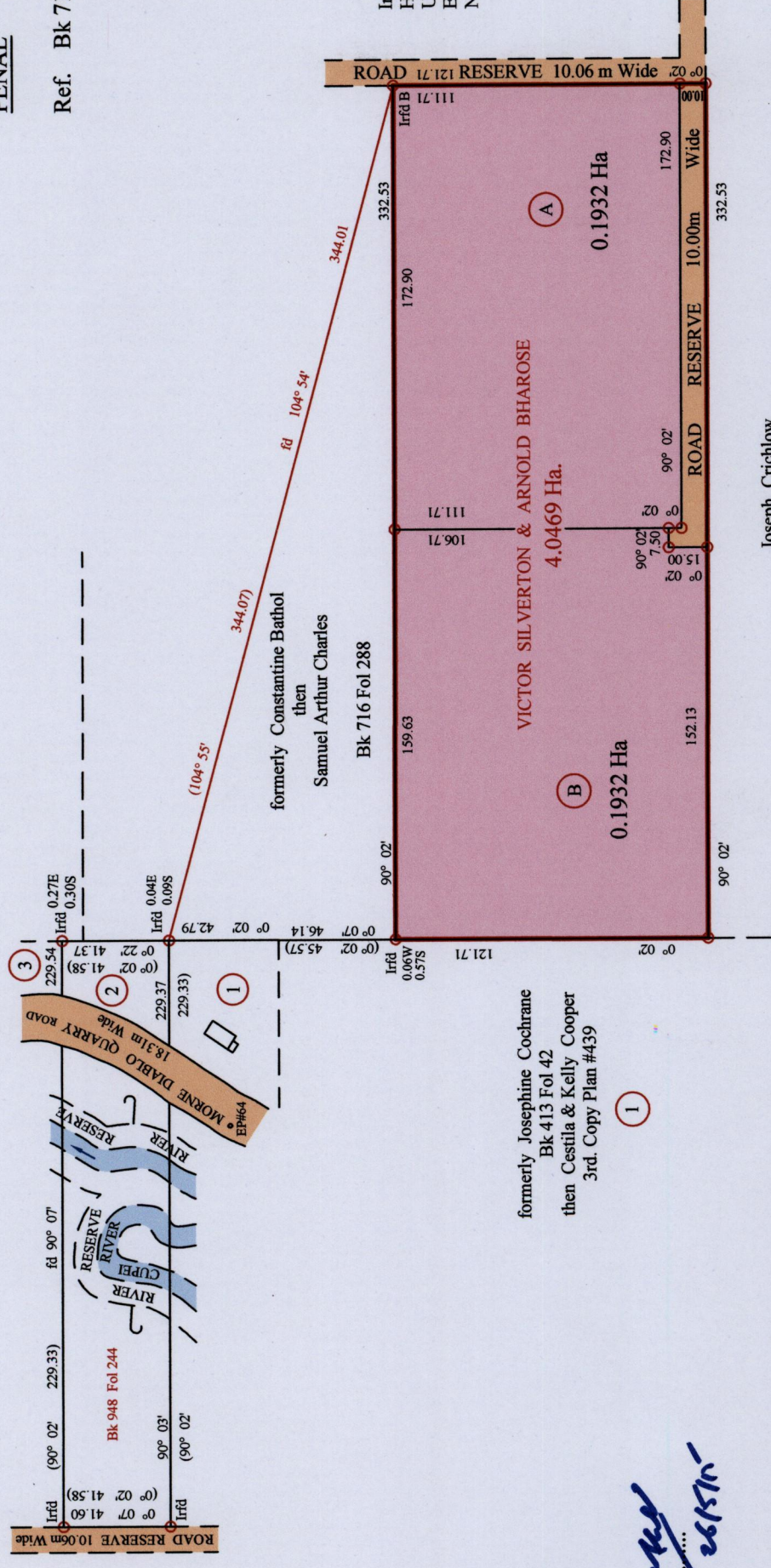
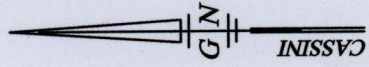


RPO Vol 235 Fol 245
 CT Vol 5631 Fol 59

Cadastral Sheet G.18.N, 73C
 County of St. Patrick 3/c
 Ward of Siparia
PENAL

Ref. Bk 719 Fol 62




1656

121

Irfd B
 Hand-held GPS Coords.
 UTM Zone 20, Naparima 1955
 E 0670503 ± 5m
 N 11116772

Joseph Crichtlow
 Bk 420 Fol 28



○ denotes Iron put except otherwise stated
 Bearings are Cassini Grid based on Solar Obs.
 Distances are in Metres
 SCALE 1/2500

formerly Josephine Cochrane
 Bk 413 Fol 42
 then Cestila & Kelly Cooper
 3rd. Copy Plan #439

Approved

 Director of Surveys

PLAN of two parcels of land coloured pink in the Ward of Siparia
 Comprising together zero point three eight six four hectare
 Surveyed by me, with due authority, in February 2015.
 Certified correct in accordance with Regulation 25 (1) of the Land Surveyors' Regulations 1998.

Checked by
 Entered on
 Meela Mohammed
 29th. April 2015
 Trinidad and Tobago Land Surveyor

1656/121



1656/121