

1656

112

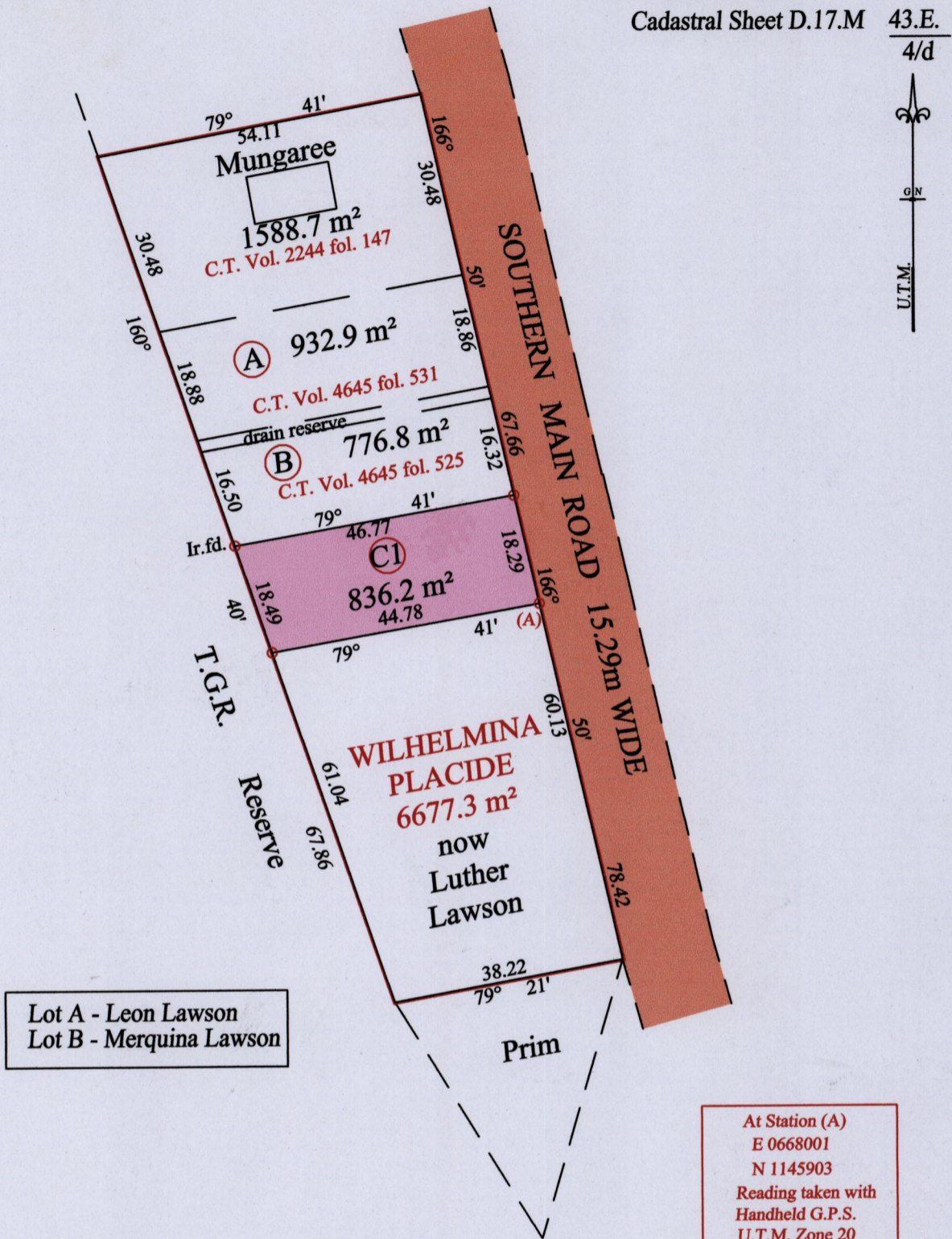
R.P.O. Vol. 697 Fol. 439

C.T. Vol. Fol.

Ward of Couva

County of Caroni

Cadastral Sheet D.17.M 43.E.
4/d



Lot A - Leon Lawson
Lot B - Merquina Lawson

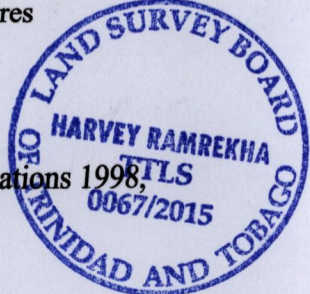
At Station (A)
E 0668001
N 1145903
Reading taken with
Handheld G.P.S.
U.T.M. Zone 20
Naparima
± 5 m.

Approved *[Signature]*
Director of Surveys *6/5/12*

See Survey Order 568/29
Vide Plan K.D.45


○ Denotes Iron put except stated otherwise.
Note: Bearings are U.T.M. grid based on solar observations
PLAN of a parcel of land coloured pink in the Ward of Couva
Containing eight hundred and thirty six point two square metres
Surveyed by me, with due authority, in February 2012
Certified correct, in accordance with Regulation 25 (1) of the Land Surveyors' Regulations 1998.

SCALE : 1:750
Distances are in metres



Checked by *[Signature]*

Entered on Trinidad & Tobago Land Surveyor *12.02* 2015



1656/112