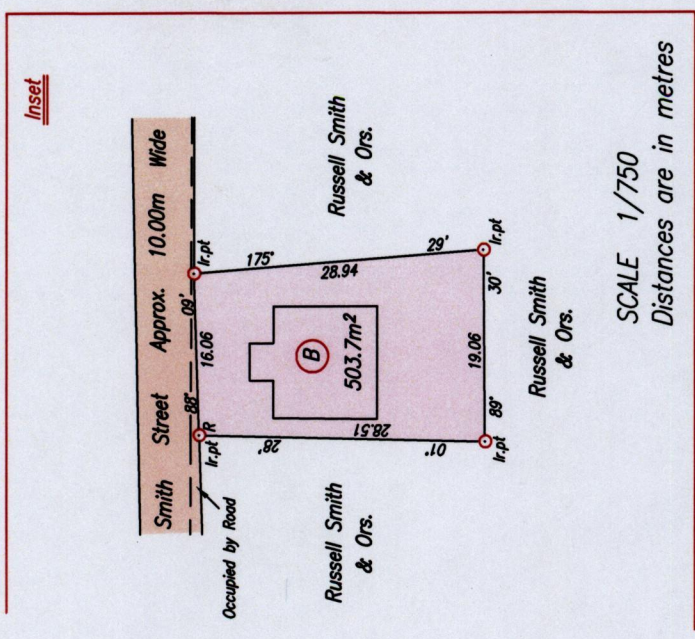


R.P.O. Vol. 7 Fol. 383
 C.T. Vol. 3507 Fol. 61
 U.R.P.N.

33F
 Cadastral Sheet D.7.K. 1/d,2/c
 Borough of Chaguanas
 County of Caroni
 Bk. 1333 Fol. 131

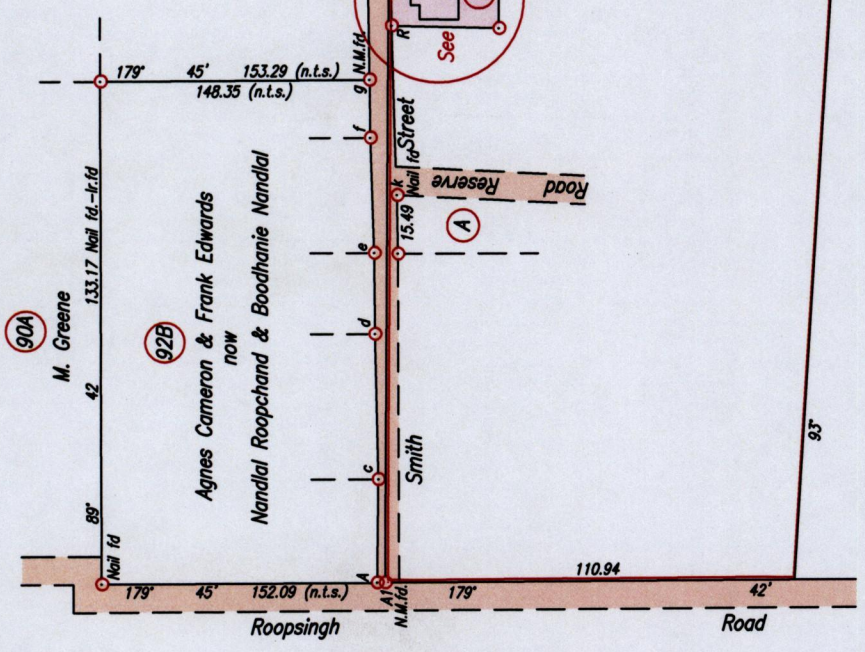


SCALE 1/750
 Distances are in metres


Approved
[Signature]
 Director of Surveys

Note: To obtain Cassini bearing + 18 minutes
 Denotes Iron found except otherwise stated
 Bearings are U.T.M. Grid based on Solar Observations
 Plan of a Parcel of land coloured pink in the Borough of Chaguanas
 Containing five hundred and three point seven square metres
 Surveyed by me, with due authority, on 16th January 2014
 Certified Correct in accordance with Regulation 25 (1) of the Land Surveyors' Regulations 1998

Entered on
 Checked by. *[Signature]* 10/4 2015
 Trinidad & Tobago Land Surveyor



Legend	Bearing	Dist.
A1 - B	90° 13'	532.69 (n.t.s.)
A - C	90° 39'	27.52
C - D	88° 30'	38.41
D - E	89° 23'	21.43
E - F	87° 58'	30.52
F - G	89° 06'	15.32
H - I	179° 52'	8.33
A - R	91° 22'	147.48
K - F	64° 58'	16.77
A - A1	179° 45'	2.12



SCALE 1/2000
 Distances are in metres
 Point R
 Co-ordinates obtained by Hand Held G.P.S. (Nap. Datum Zone 20)
 Accuracy ± 3m
 E 671413m
 N 1159501m

1656

106

156/9591

1656/106

3001



[Faint handwritten text, possibly a signature or name]

[Faint handwritten text]