

R.P.O. Vol. 2078 Fol. 225

C.T. Vol. 5416 Fol. 77

Ref.: Bk. 1376 Fol. 57

Ref.: JD 184

Ref.: CM 111

Note : 17E to be amalgamated to 14 & 14A1

Note : 17F to be amalgamated to 14 & 14A2

a - b = 153' 03" 2.44


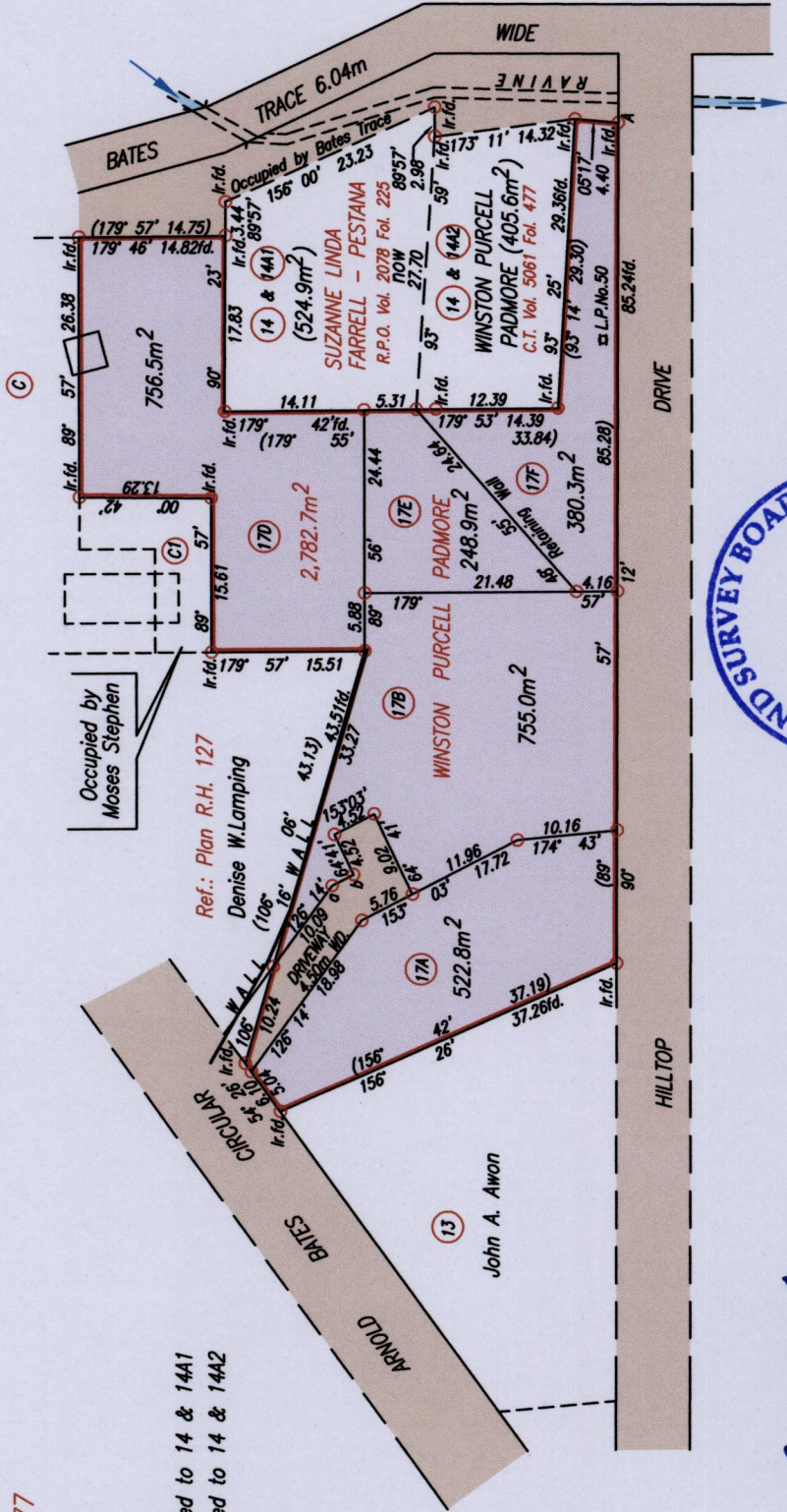
Cadastral Sheet B.18.I. 14D
3/c

Ward of Tacarigua

County of St. George

Santa Margarita,

St. Augustine.



A : 674900mE 1178113mN
(U.T.M. 20 WGS 84 (+/-5m)
Coordinates obtained from
handheld GPS.



Approved
Director of Surveys

PLAN of 5 Parcels of land coloured pink in the Ward of Tacarigua
Containing together two thousand, six hundred and sixty three point five square metres.
Surveyed by me, with due authority, in January, 2014
Certify Correct in accordance with Regulation 25(1) of the Land Surveyors' Regulations 1998

Checked by

Entered Trinidad & Tobago Land Surveyor 2nd Grade, April 2015

SCALE 1:750


Distances are in Metres

○ Denotes Iron put except otherwise stated.

Bearings are Cassini Grid based on Solar Observations.

1656

104



1656/104