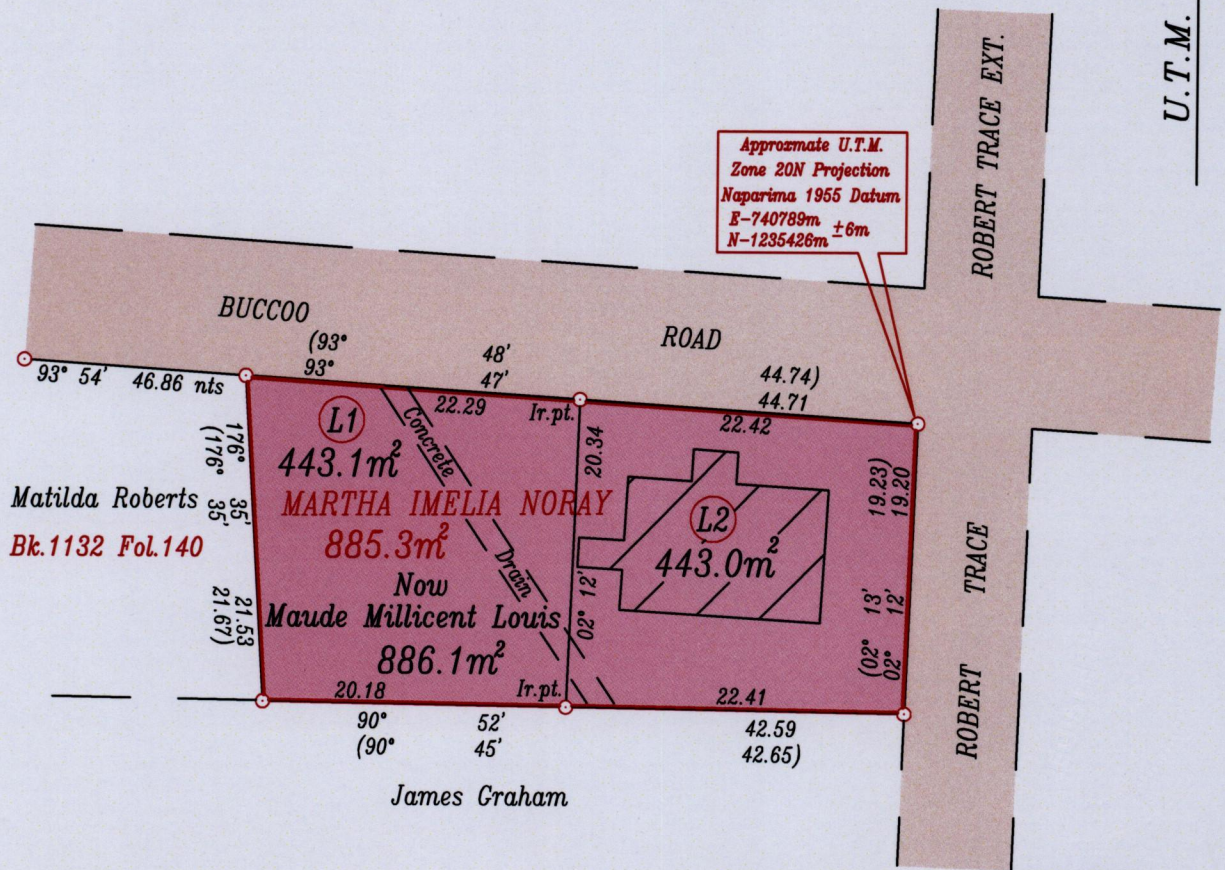
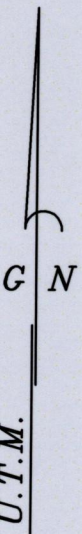


Vide
 Bk. 1049 Fol. 195



Approved
 Director of Surveys

Jefferson Laptiste
 12/15/15



Coordinates obtained from hand held G.P.S. receiver
 Bearings are U.T.M. grid based on solar observations
 ○ denotes iron found except otherwise stated

SCALE 1:500
 Distances are in metres


Plan of two Parcels of land coloured pink in the Ward of Tobago.
 Containing together Eight Hundred and Eighty Six Point One Square Metres.
 Surveyed by me with due authority, on September 17, 2012.
 Certified Correct in accordance with Regulation 25(I) of the Land Surveyors' Regulations 1998.

Checked by NW 1-05-2015

Jefferson Laptiste

Entered on

Trinidad and Tobago Land Surveyor *Mark 25th*, 2015



1656/103