

U.P.R.N.....

R.P.O. Vol. 426 Fol. 121

C.T. Vol. 3091 Fol. 485

Address - Kunjul Road, Barrackpore.

A = 680161 E (U.T.M)

Ref :- Bk.991 Fol.151
Bk.1211 Fol.85

Legend	
B - D	179° 58' 6.65
F - G	359° 58' 21.06
G - H	359° 58' 5.00
H - J	359° 58' 3.50
J - M	88° 33' 7.50
G - K	89° 58' 1.01
K - L	89° 58' 6.49
L - M	359° 58' 8.69
M - N	03° 27' 3.36
P - Q	179° 58' 2.34
A - K	359° 58' 21.06
F - A	89° 58' 1.00

Approved.....
Sanjay
Director of Surveys

Note - UTM (Nap-Zone 20) Coordinates obtained from hand held GPS receiver + 5.00m

Denotes Iron put except stated otherwise
Note: Bearings are Cassini grid based on solar observations

Plan of 3 Parcels of land coloured pink in the Ward of Savana Grande.

Containing together one point nine four zero six hectares.

Surveyed by me, with due authority, in June 2002.

Certified correct in accordance with Regulation 25(1) of the Land Surveyors' Regulations 1998.

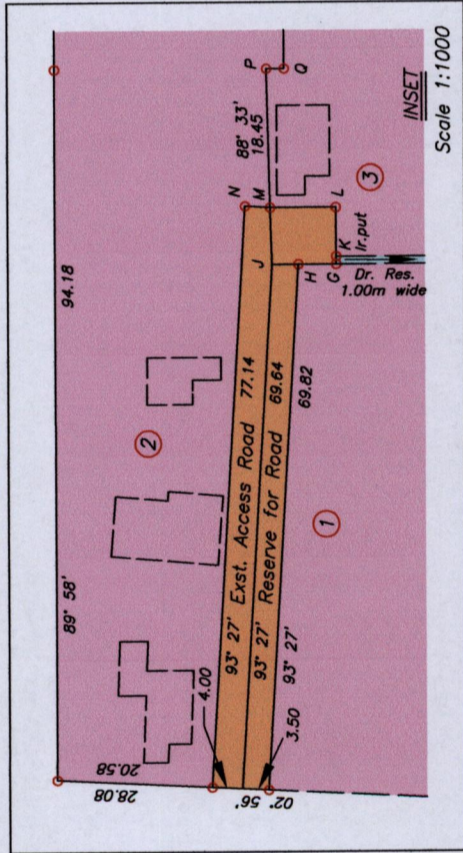
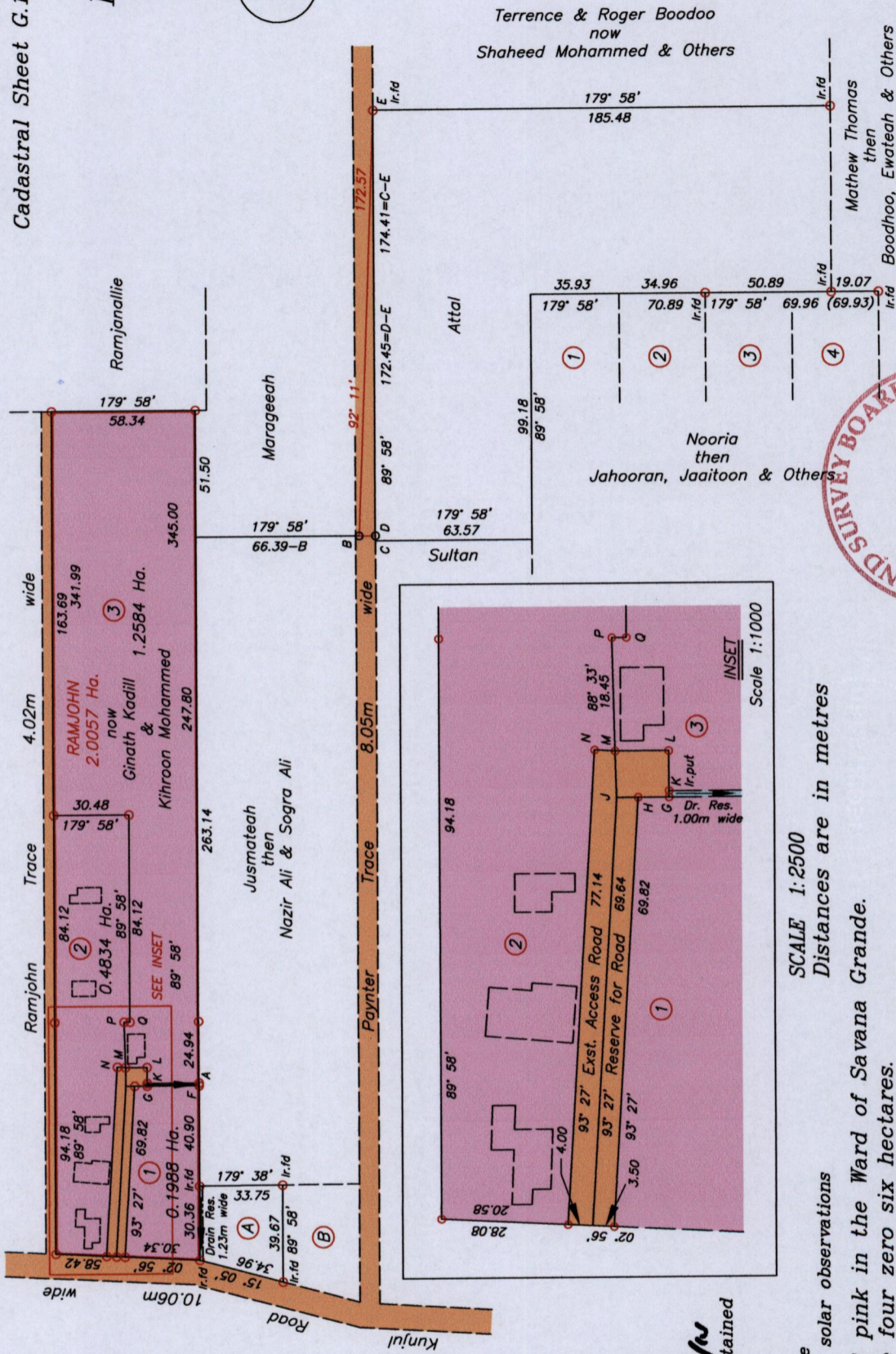

Checked by.....

Entered on.....

Trinidad & Tobago Land Surveyor..... 16.09.....2014


L.S.

Ward of Savana Grande
County of Victoria
Cadastral Sheet G.14.D. 64B
3/c



SCALE 1:2500

Distances are in metres



1655

94