
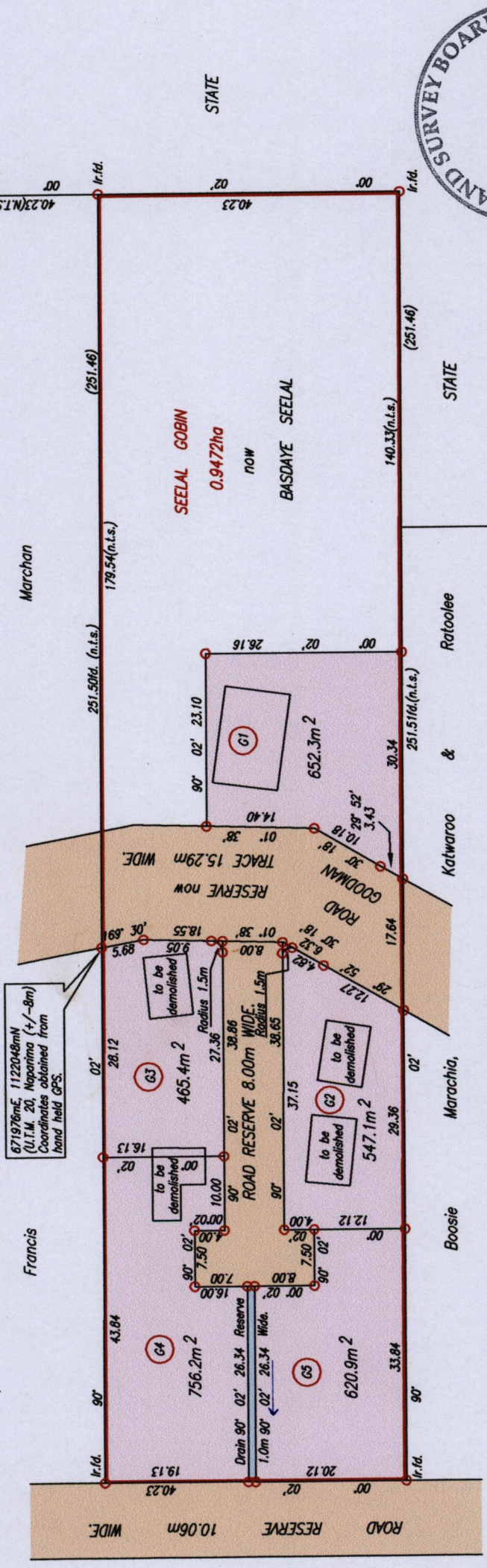



R.P.O. Vol. Fol.
 C.T. Vol. 3282 Fol. 503
 Ref.: Survey Order 155/35
 Ref.: Bk. 843 fol. 131

Cadastral Sheet G.13.0. 63F
 4/C
 Ward of Siparia
 County of St.Patrick
Rock Road



Approved
[Signature]
 Director of Surveys

PLAN of 5 Parcels of land coloured pink in the Ward of Siparia
 Containing together three thousand and forty one point nine square metres.
 Surveyed by me, with due authority, in May, 2009
 Certified Correct in accordance with Regulation 25(1) of the Land Surveyors' Regulations 1998,

SCALE 1:750
 Distances are in Metres
 ○ Denotes Iron put except otherwise stated.
 Bearings are Cassini Grid based on Solar Observations.

Checked by
[Signature]
 Entered on Trinidad & Tobago Land Surveyor 2014